

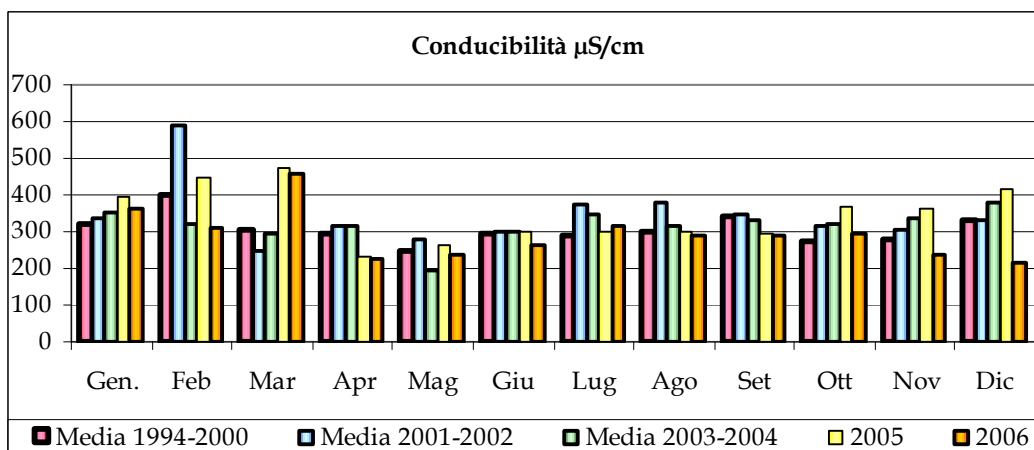
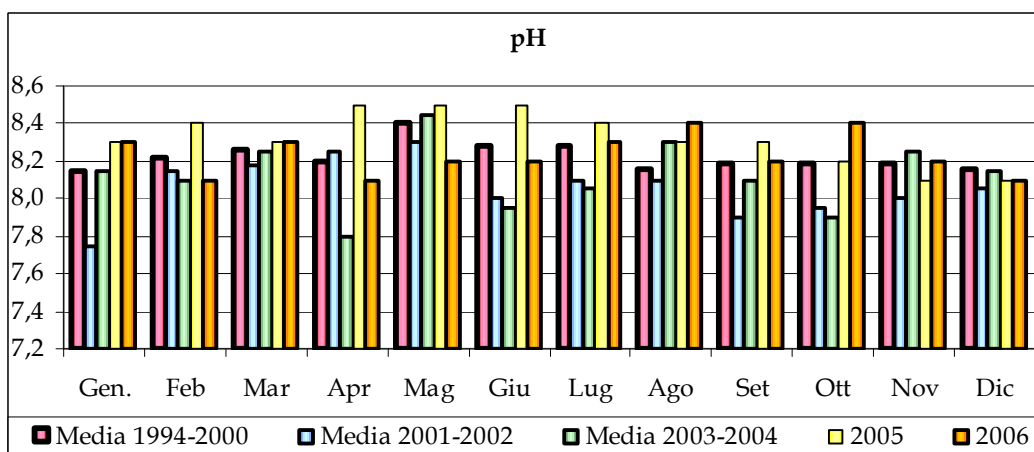
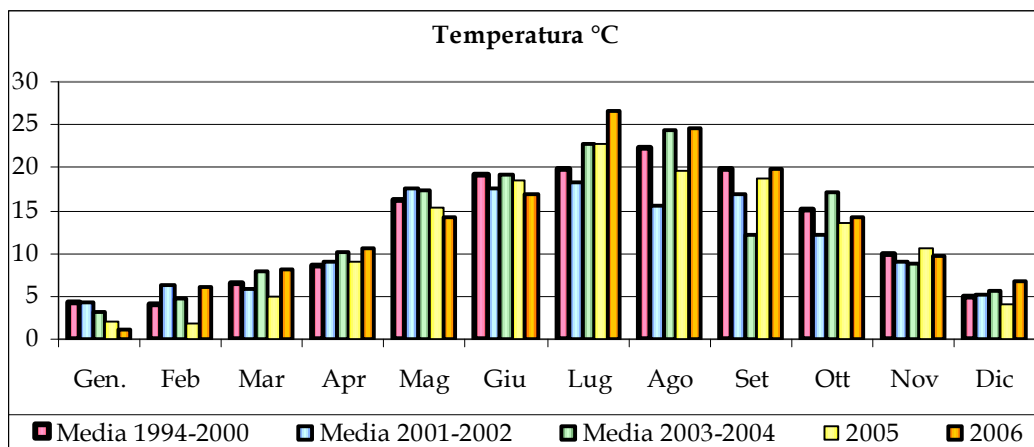
## **Allegato 3**

**Andamenti mensili dei principali  
parametri chimico-fisici-microbiologici  
per singola stazione di monitoraggio  
fiumi Panaro e Secchia  
anni 1994 – 2006**

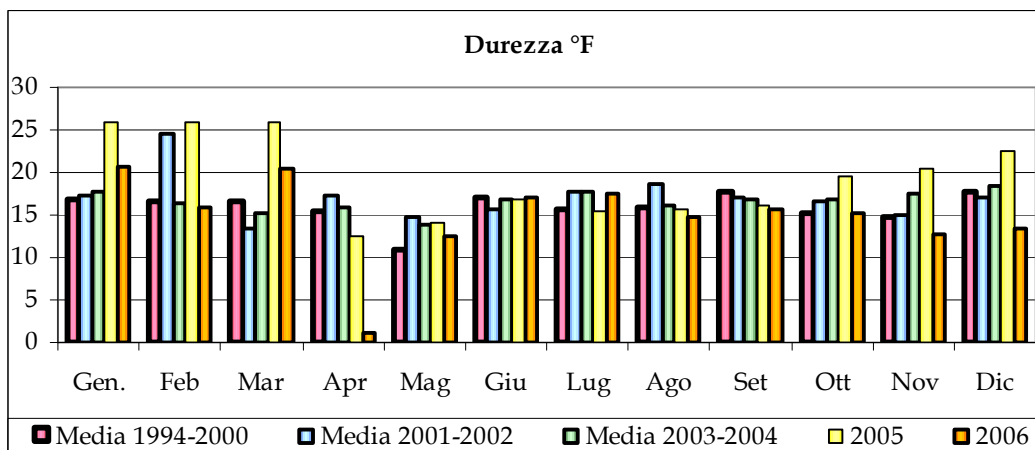
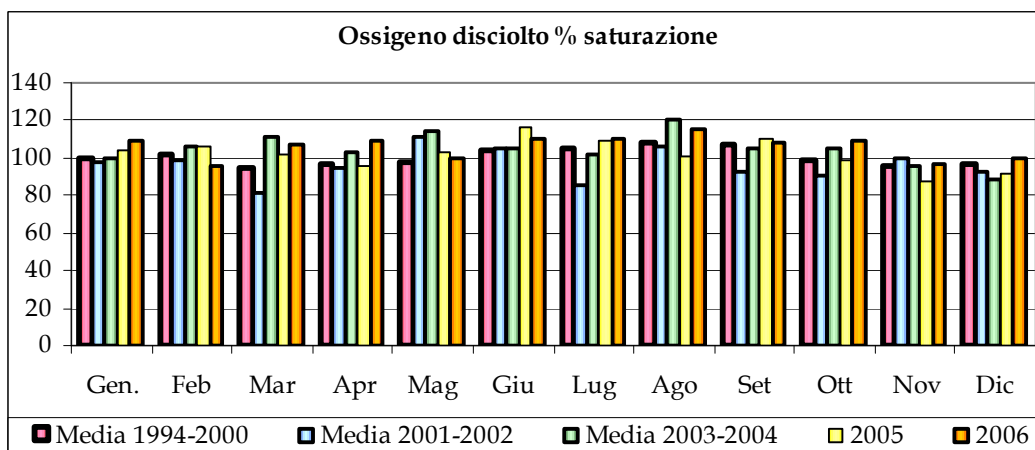
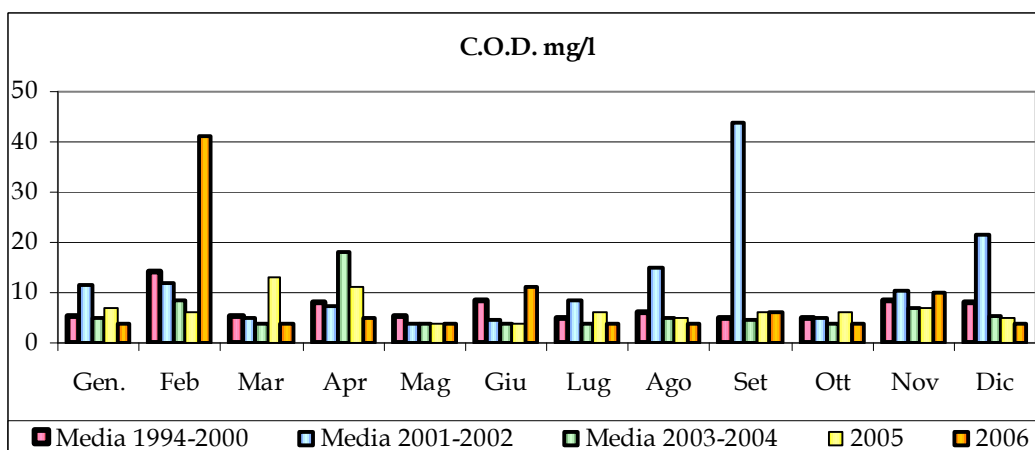
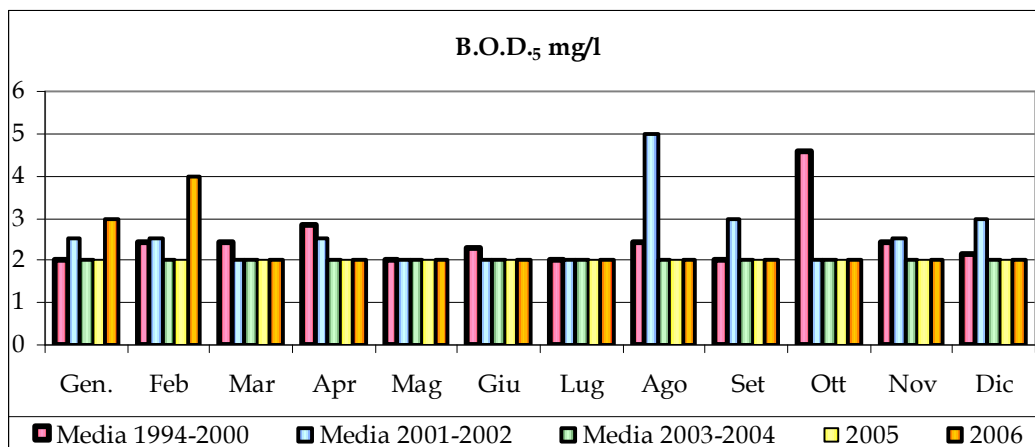


# Fiume Panaro

## Ponte di Marano - stazione 4

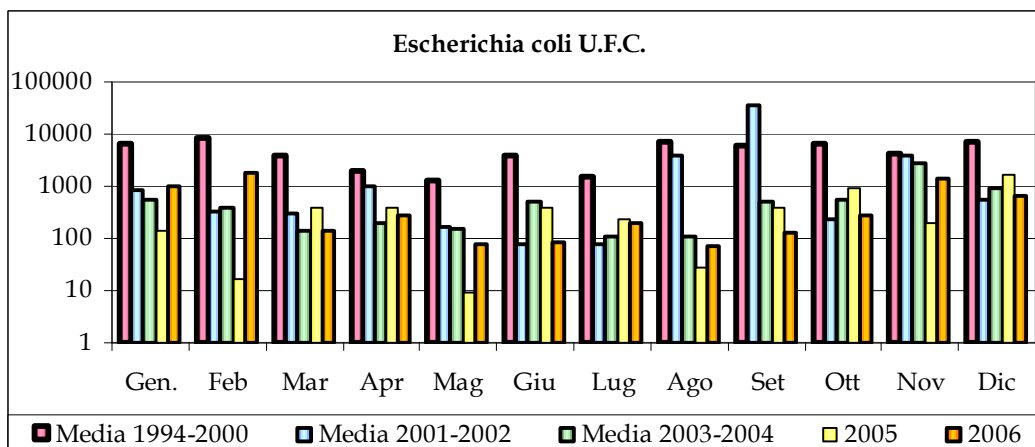
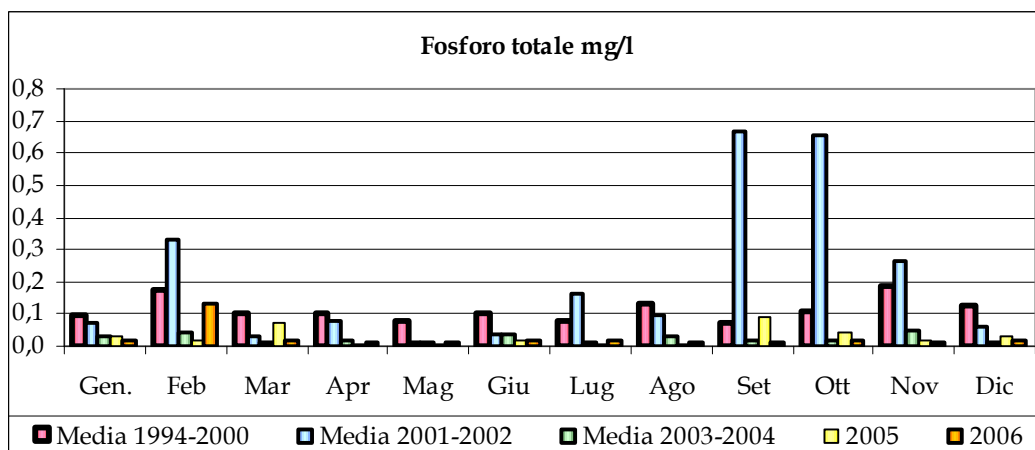
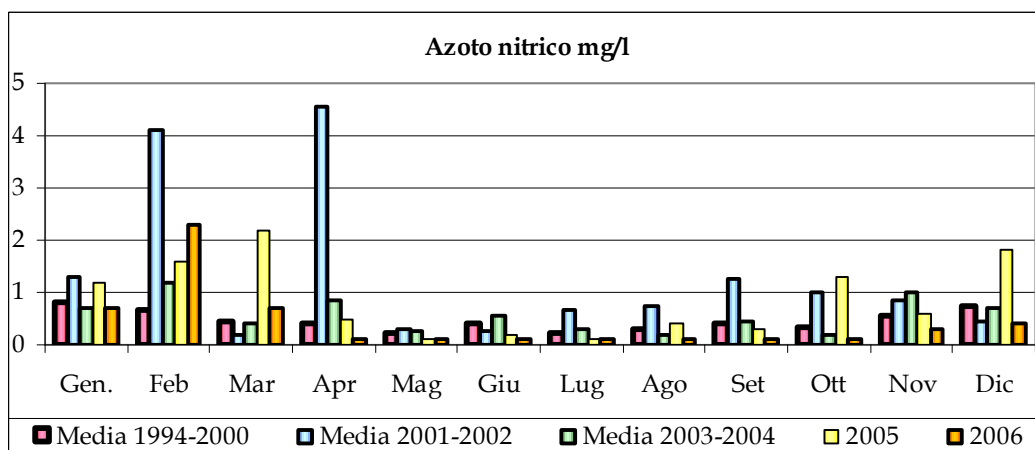
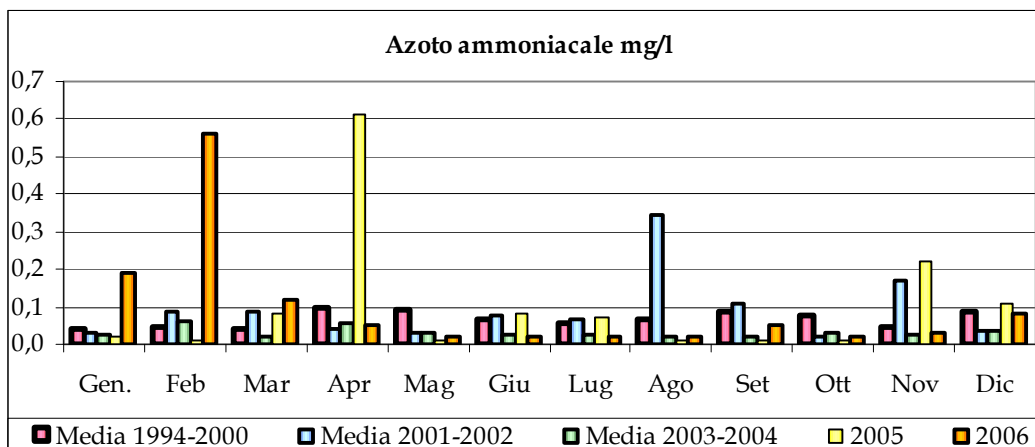


**Fiume Panaro**  
Ponte di Marano - stazione 4



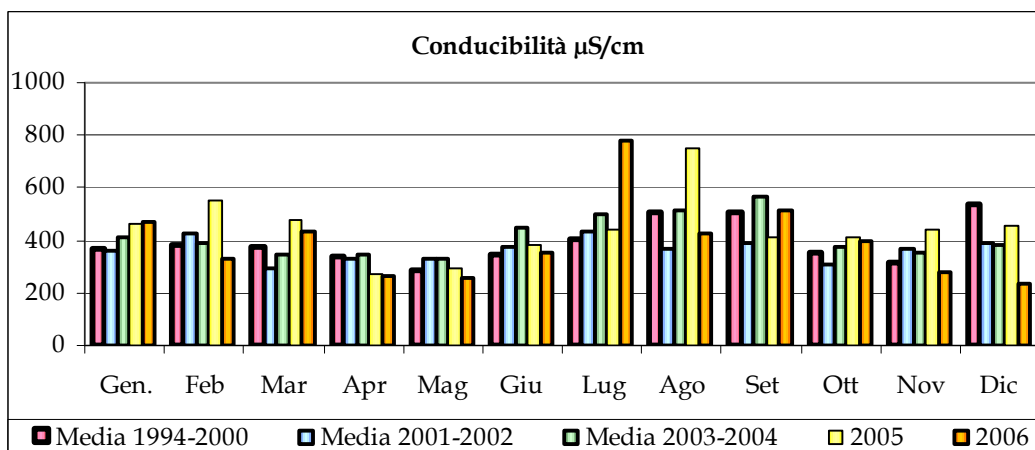
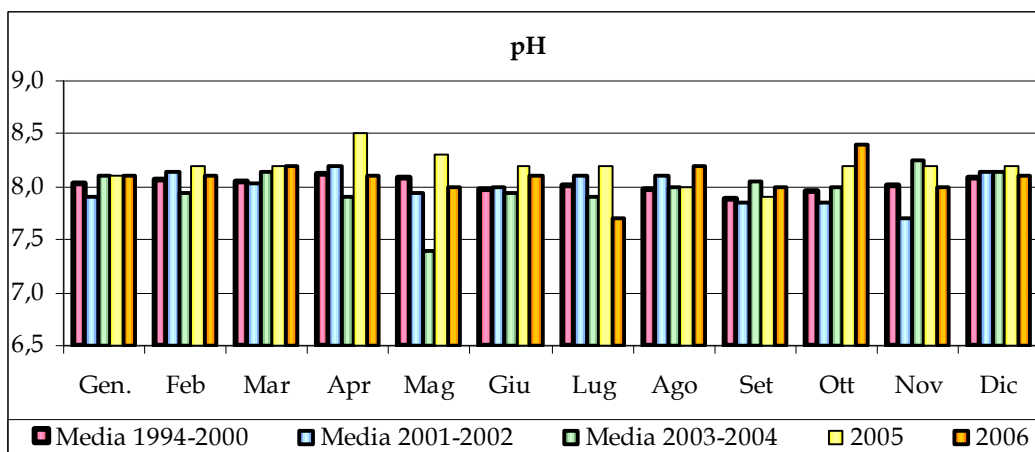
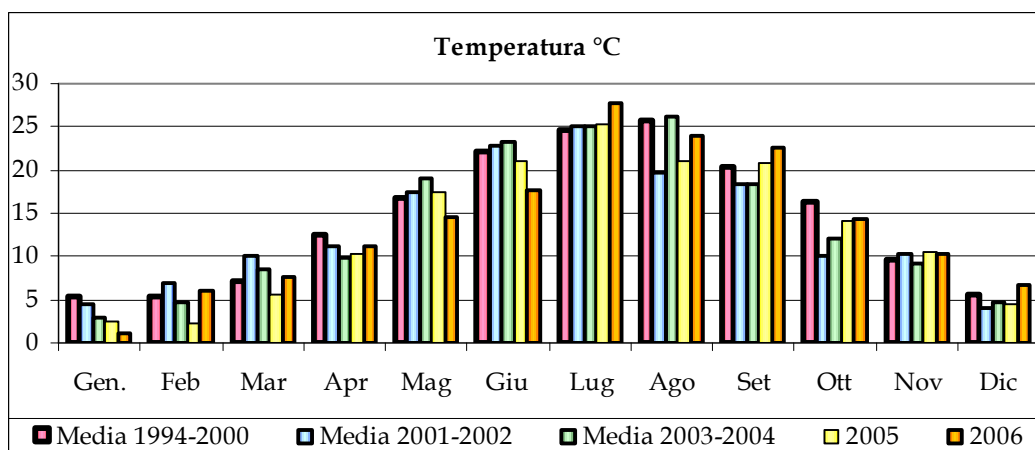
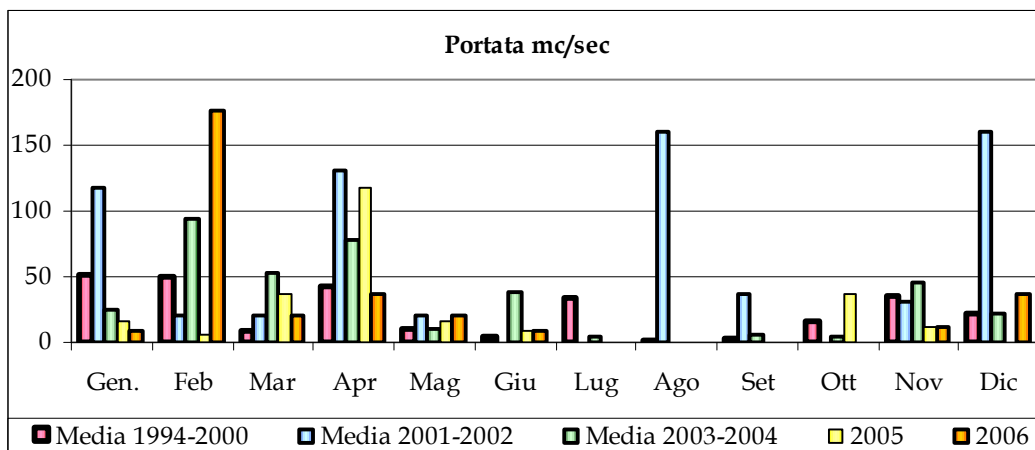
# Fiume Panaro

## Ponte di Marano - stazione 4

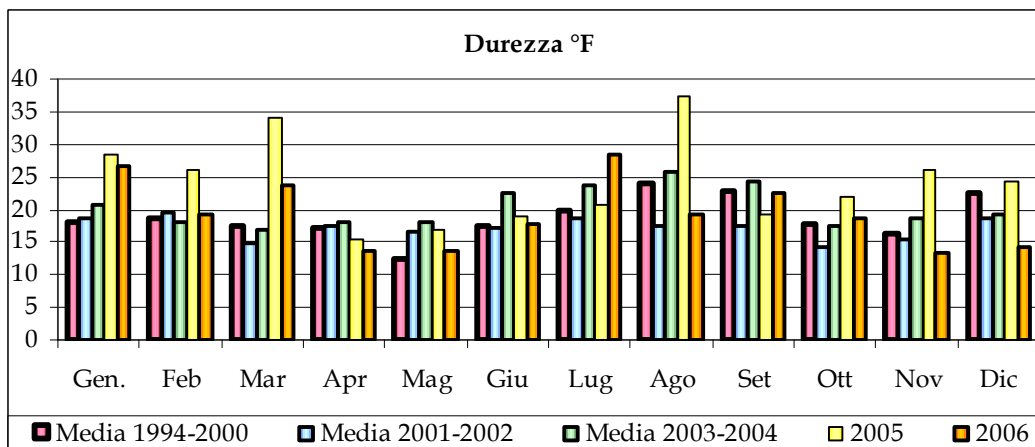
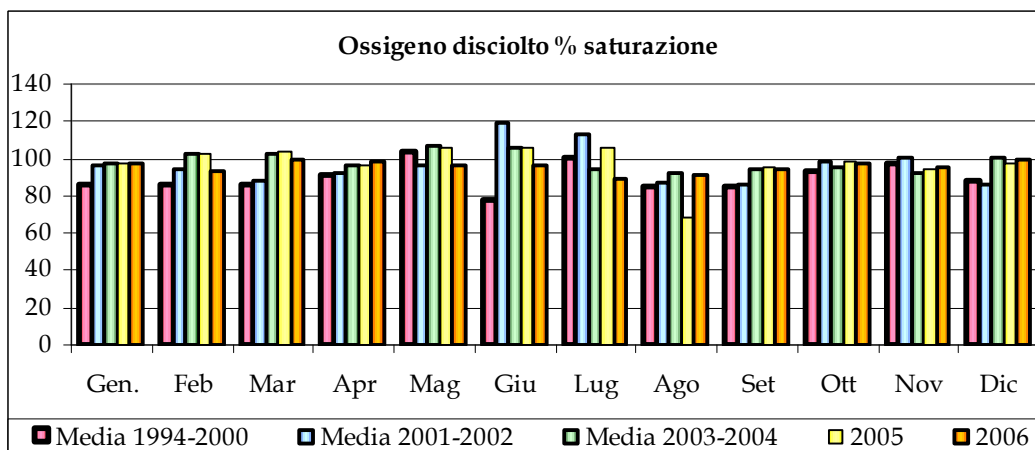
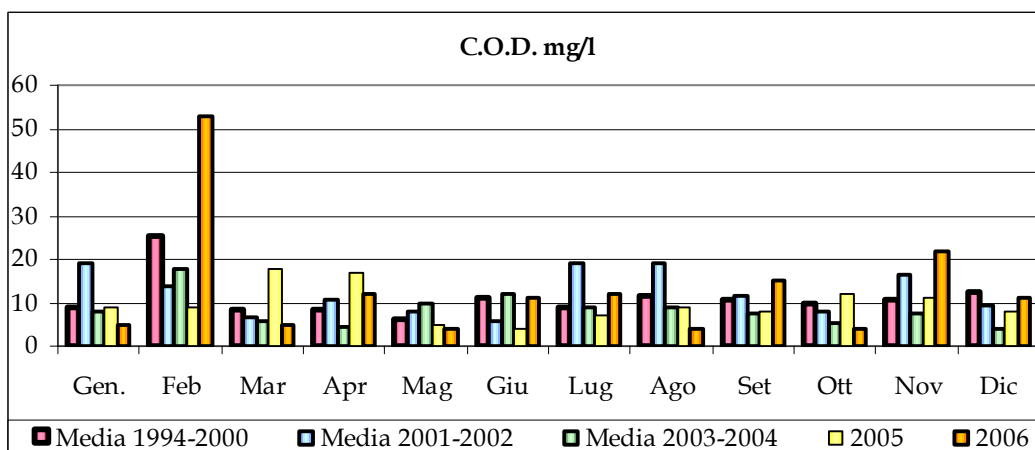
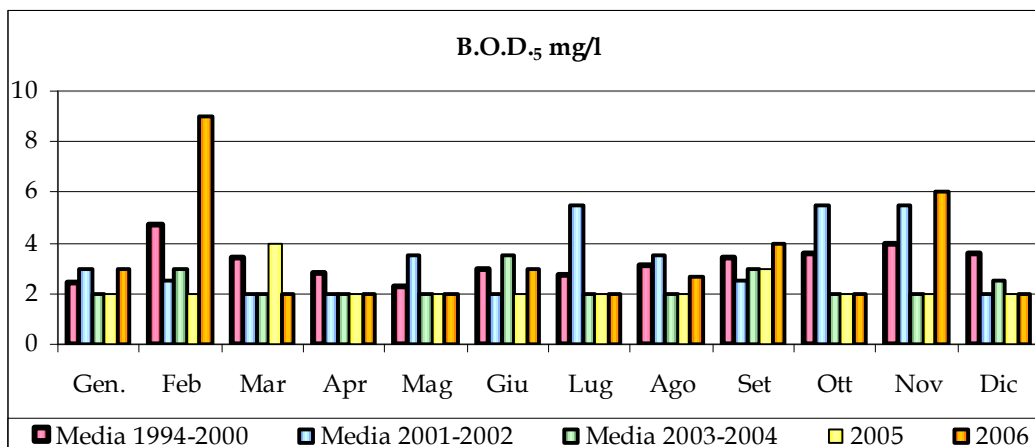


# Fiume Panaro

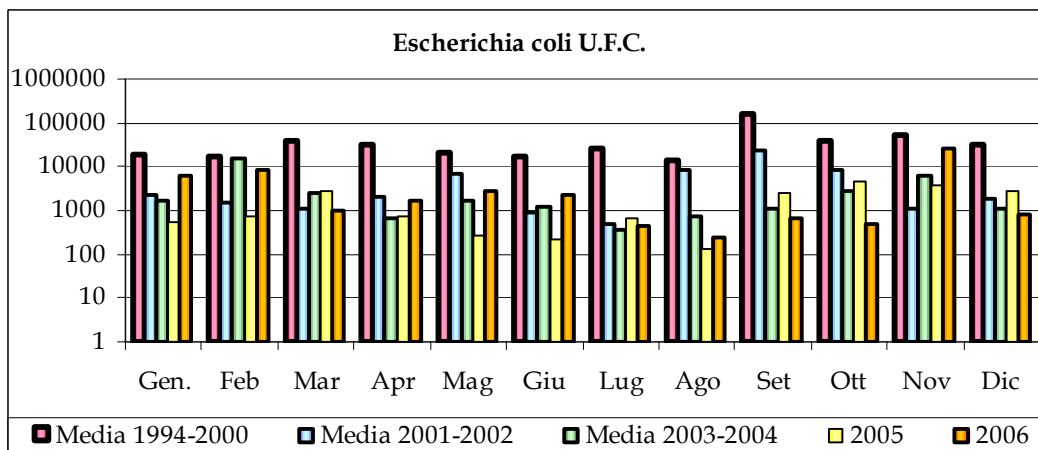
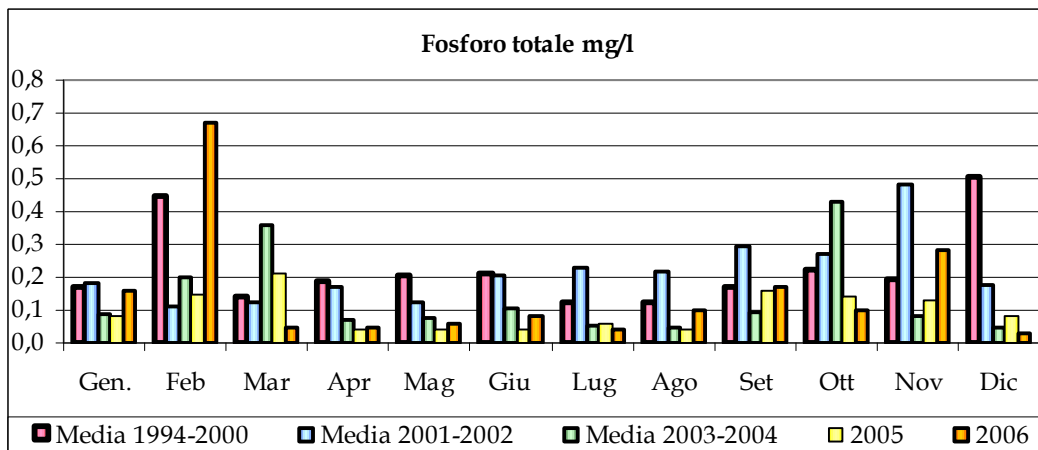
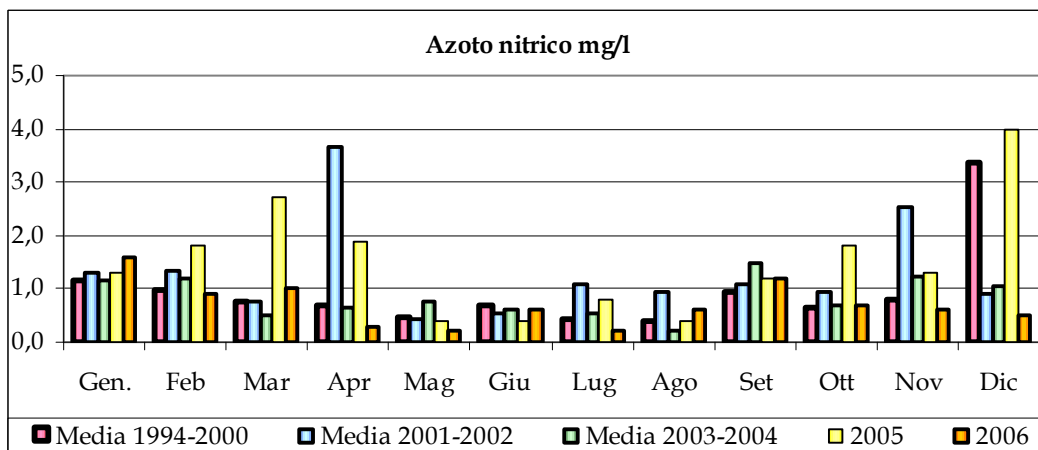
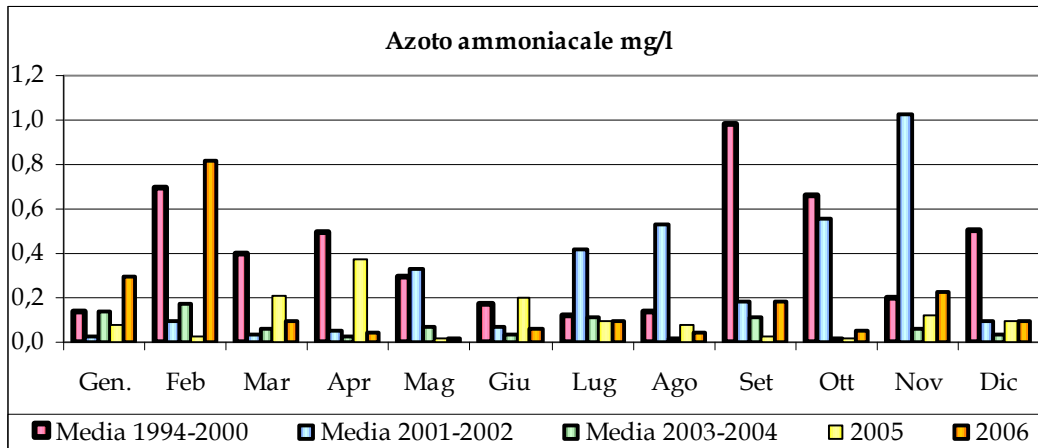
## Ponticello S. Ambrogio – stazione 6



**Fiume Panaro**  
Ponticello S. Ambrogio – stazione 6



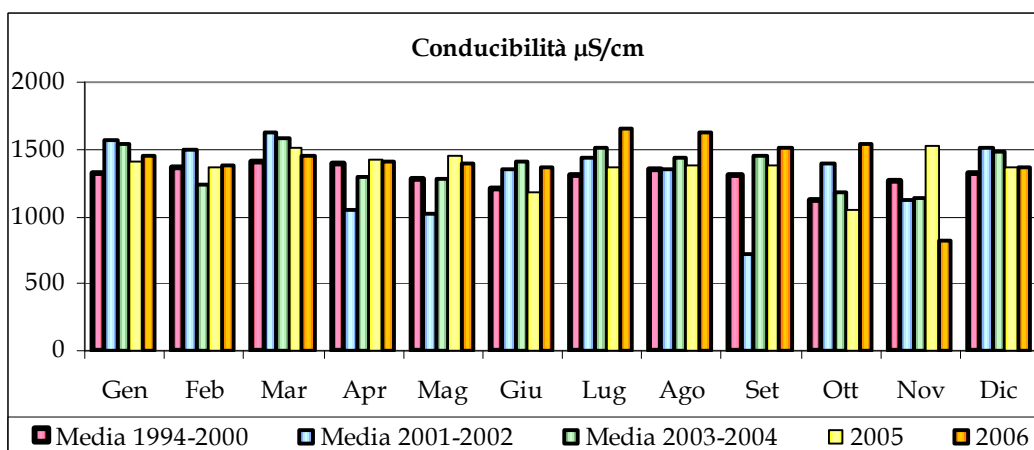
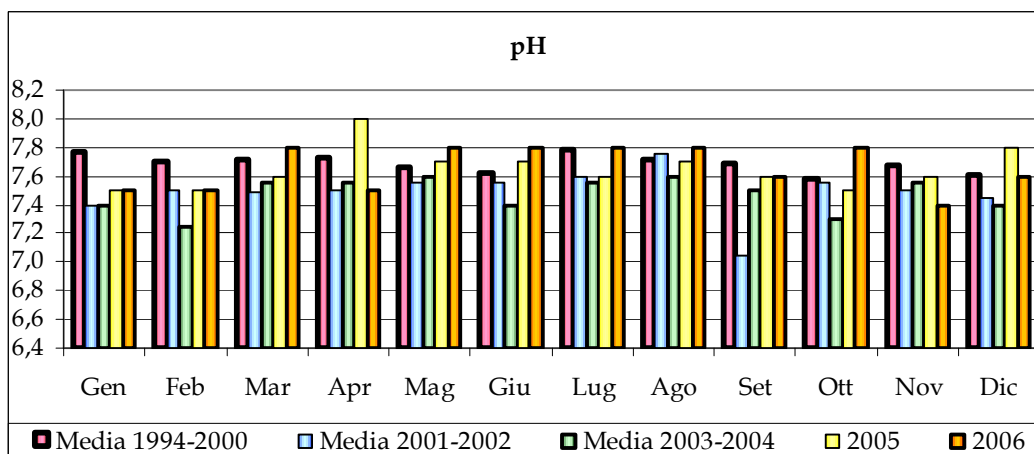
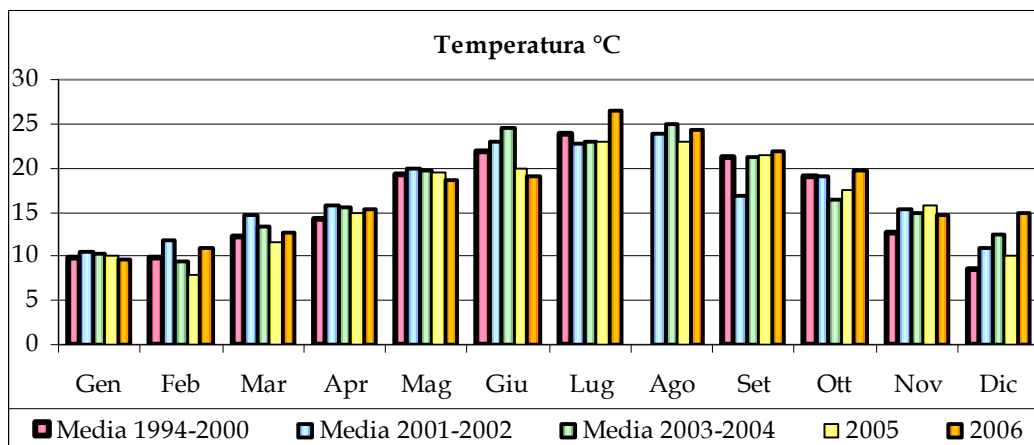
**Fiume Panaro**  
Ponticello S. Ambrogio – stazione 6





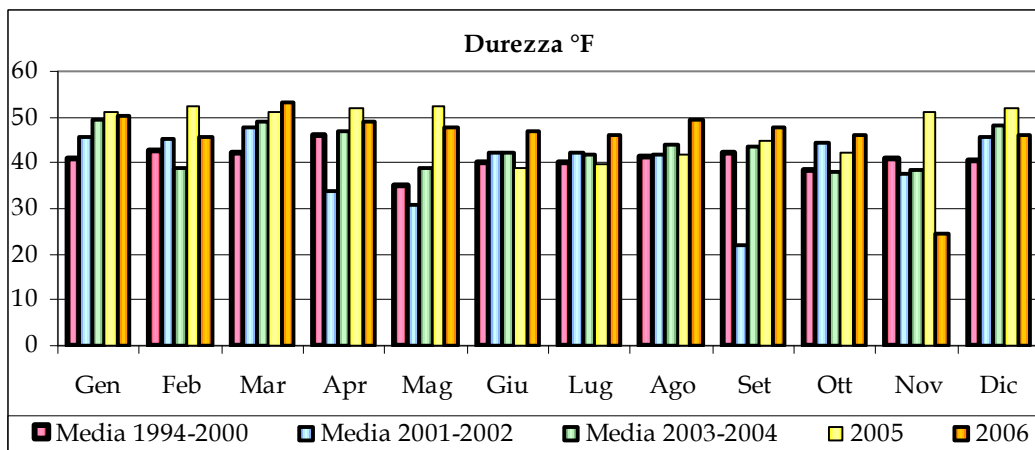
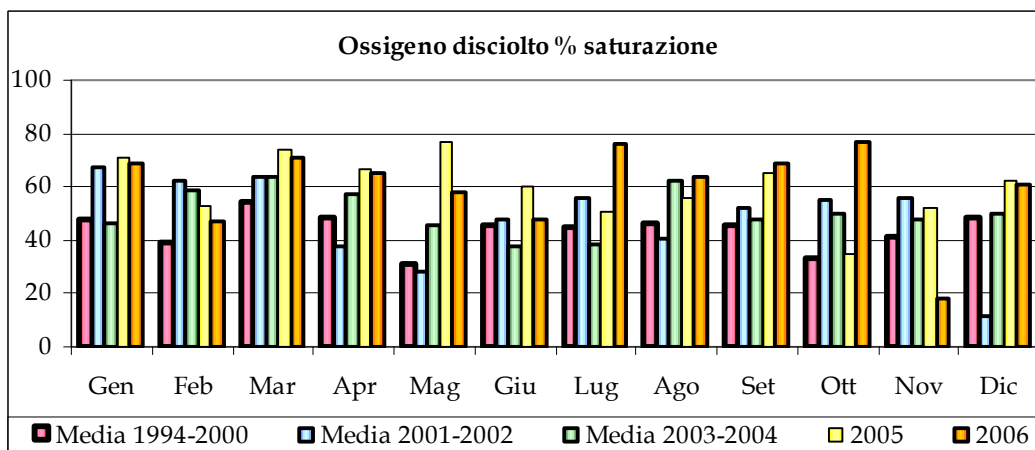
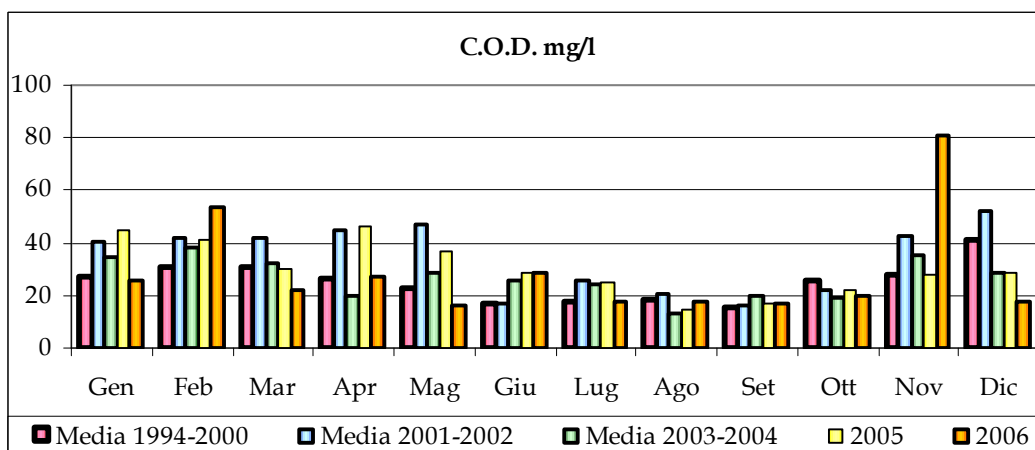
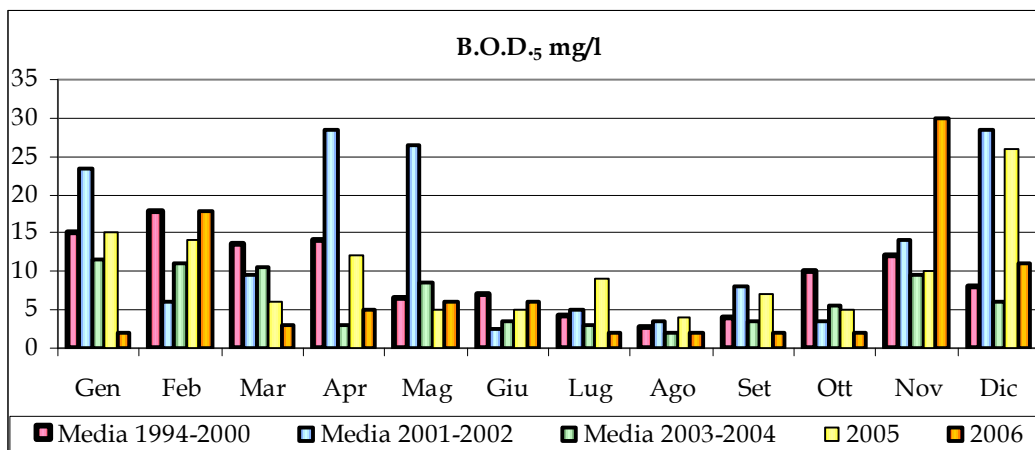
# Fiume Panaro

## Canale Naviglio – stazione 7



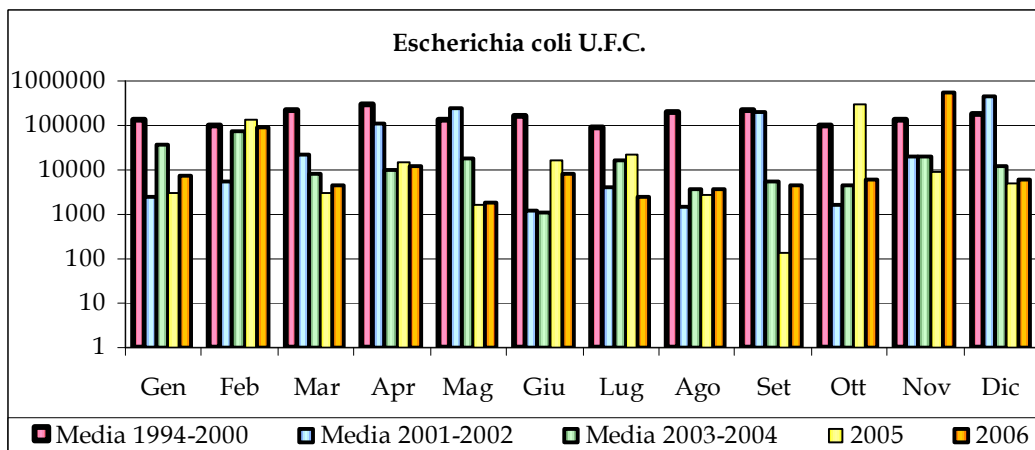
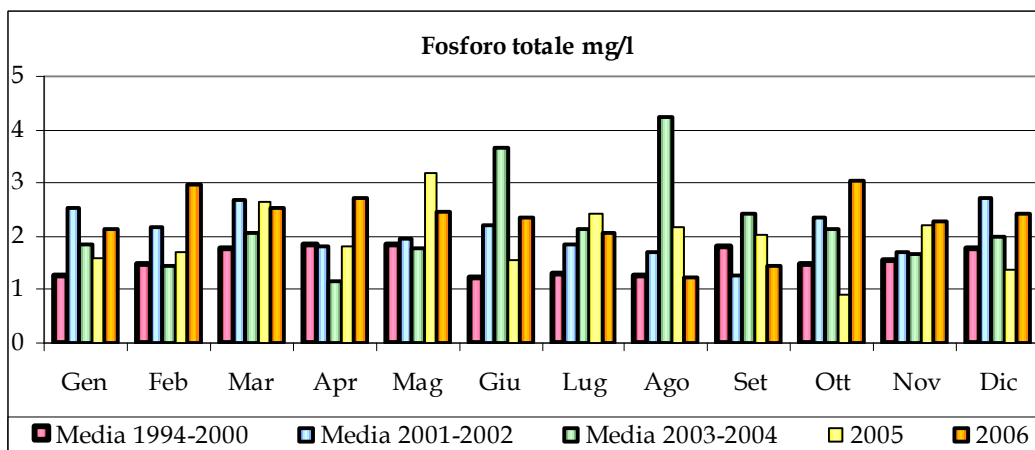
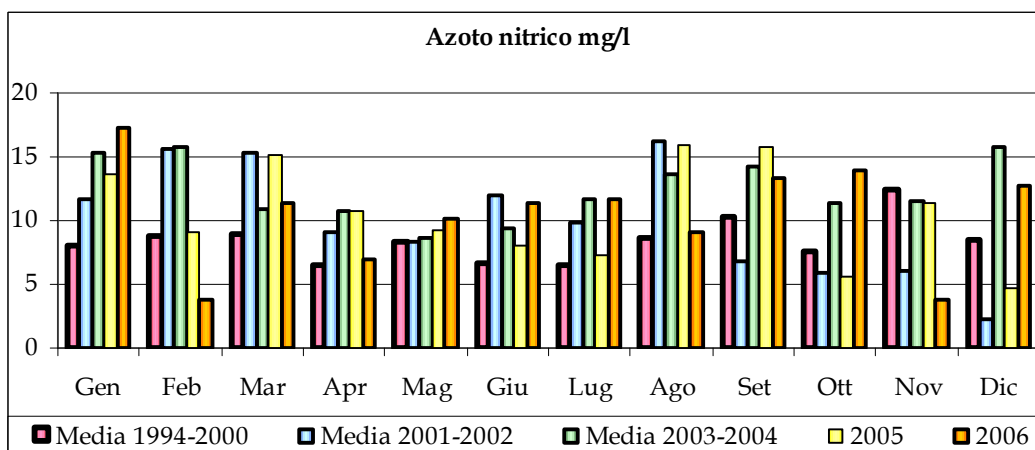
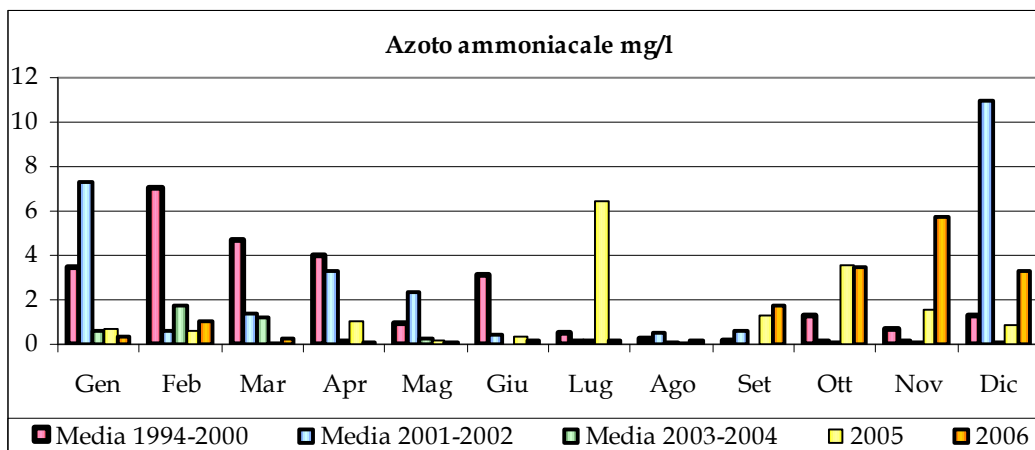
# Fiume Panaro

## Canale Naviglio - stazione 7



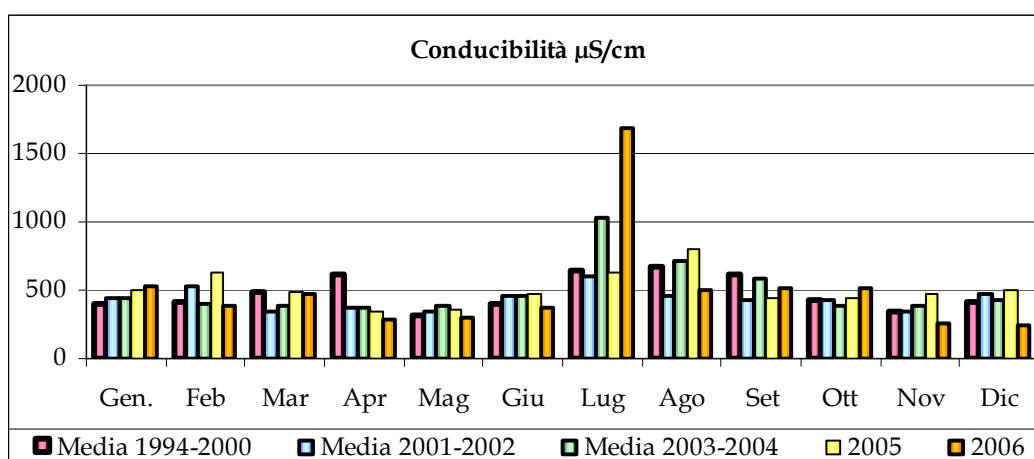
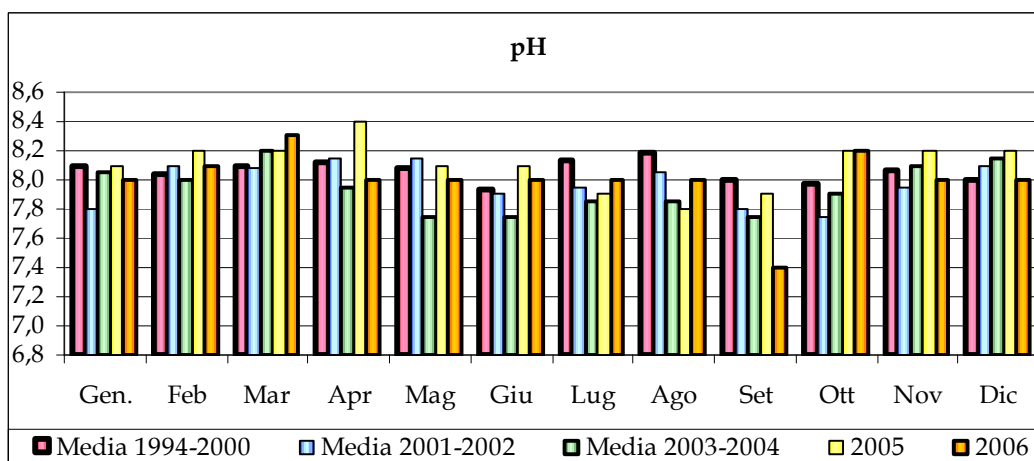
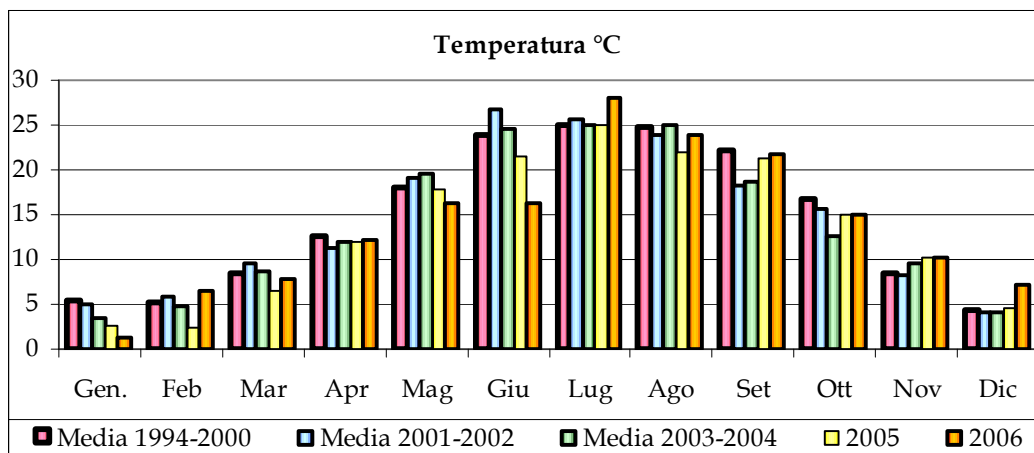
# Fiume Panaro

## Canale Naviglio - stazione 7



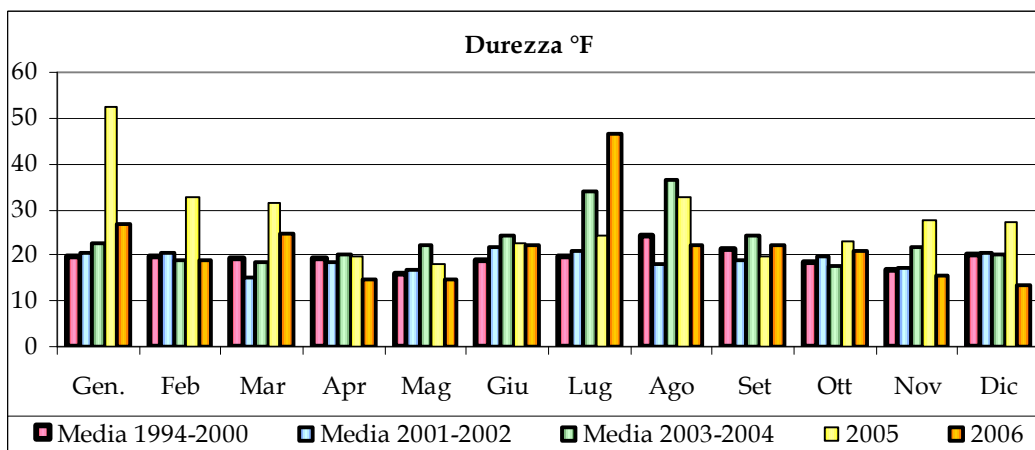
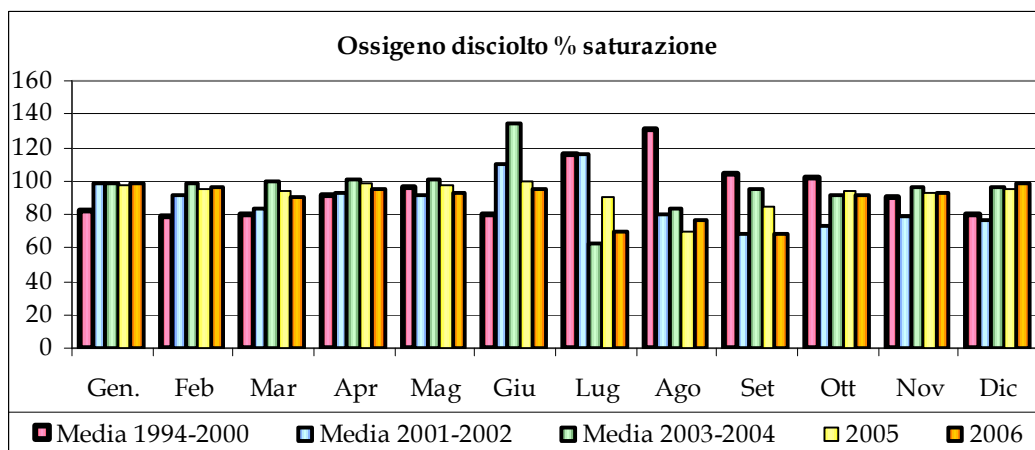
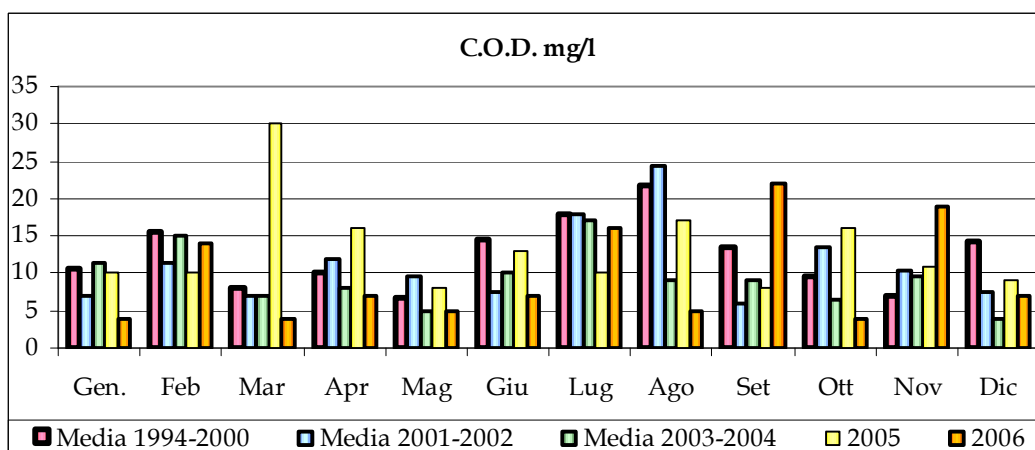
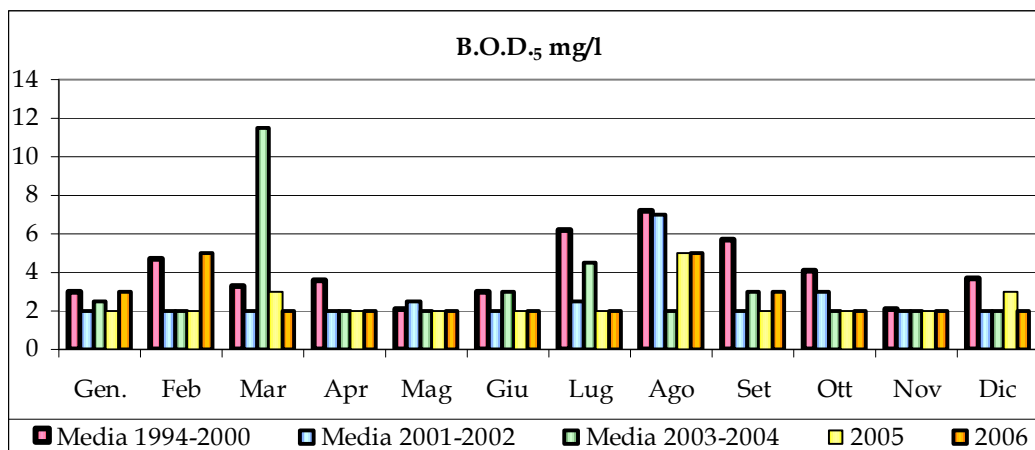
# Fiume Panaro

## Bomporto - stazione 8

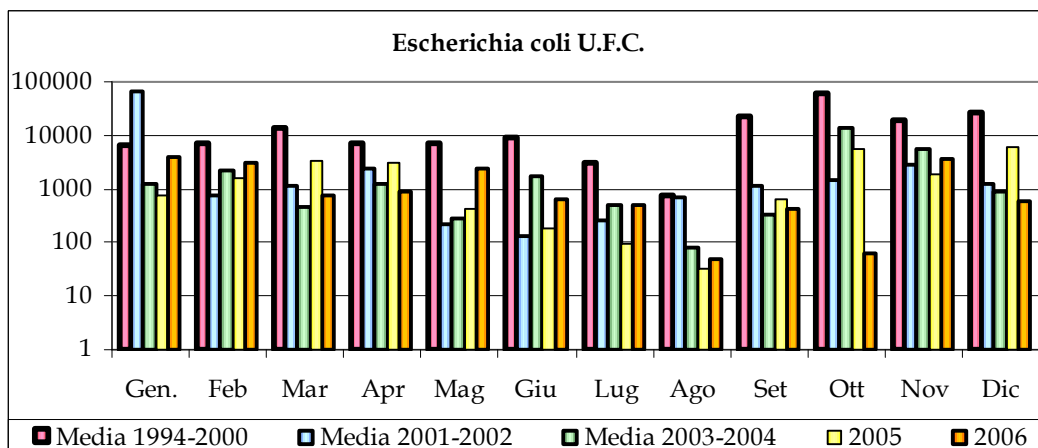
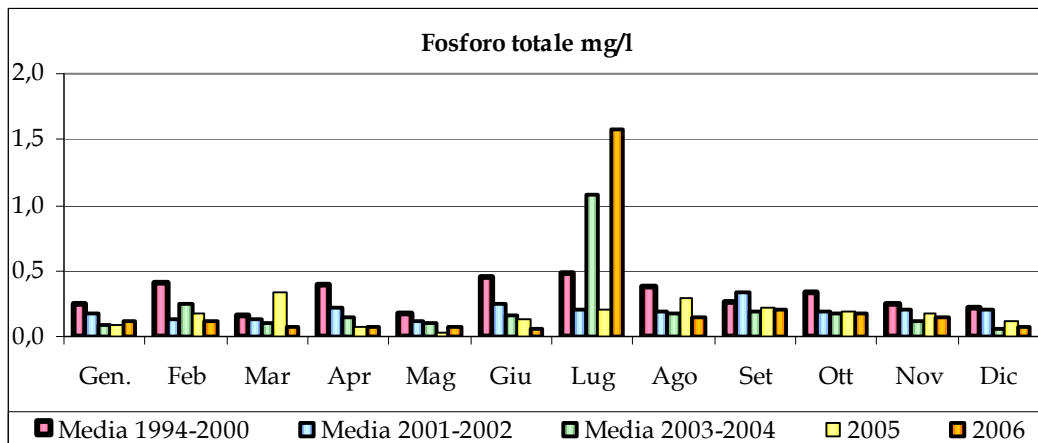
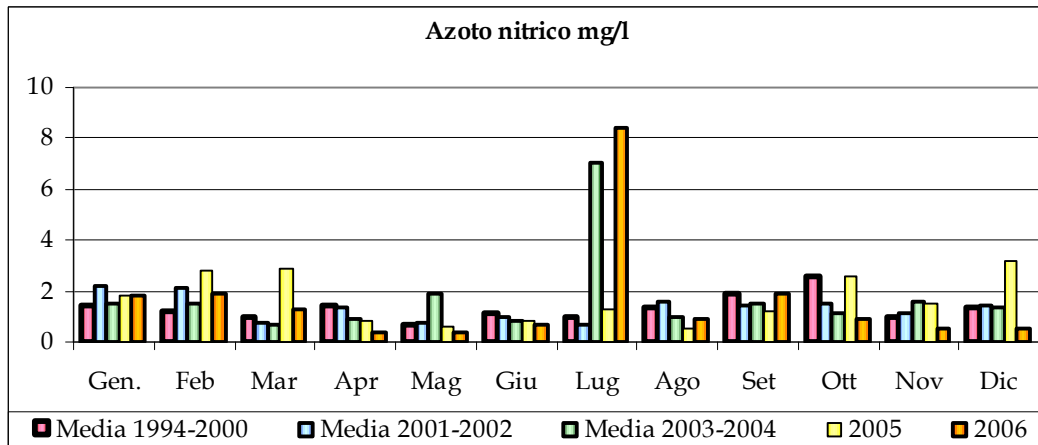
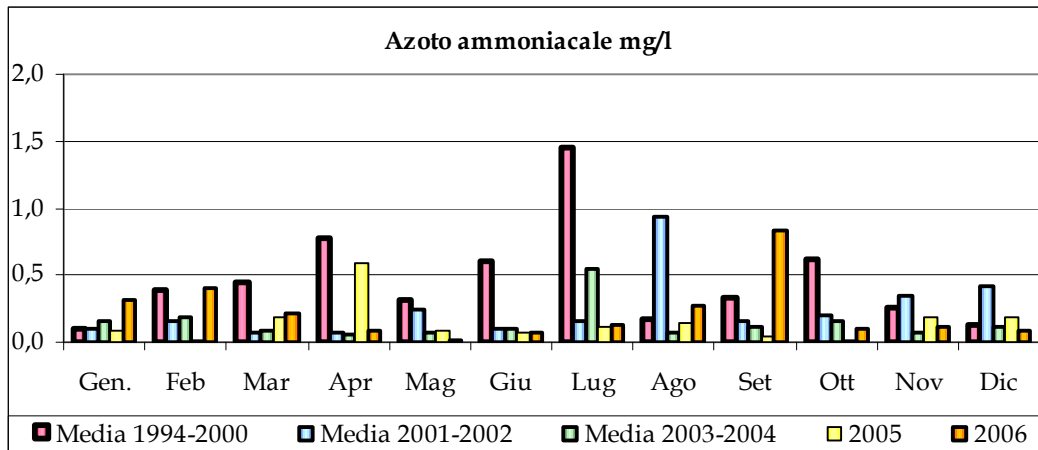


# Fiume Panaro

## Bomporto - stazione 8

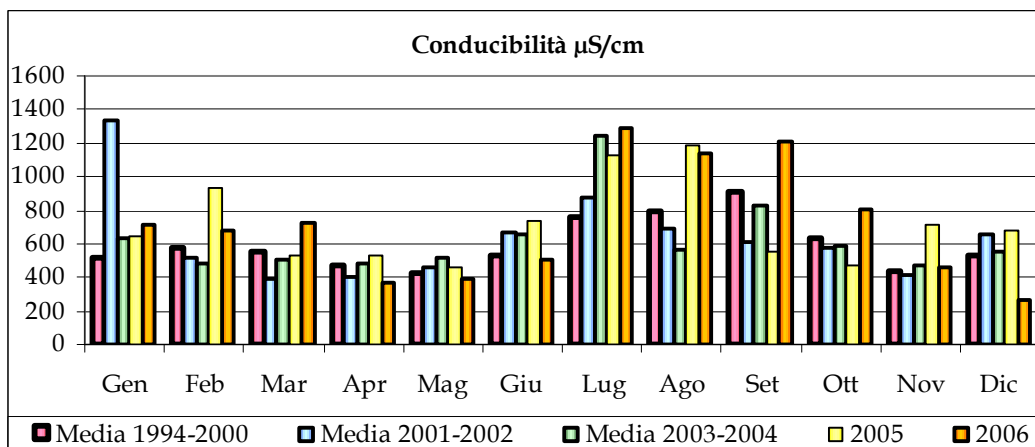
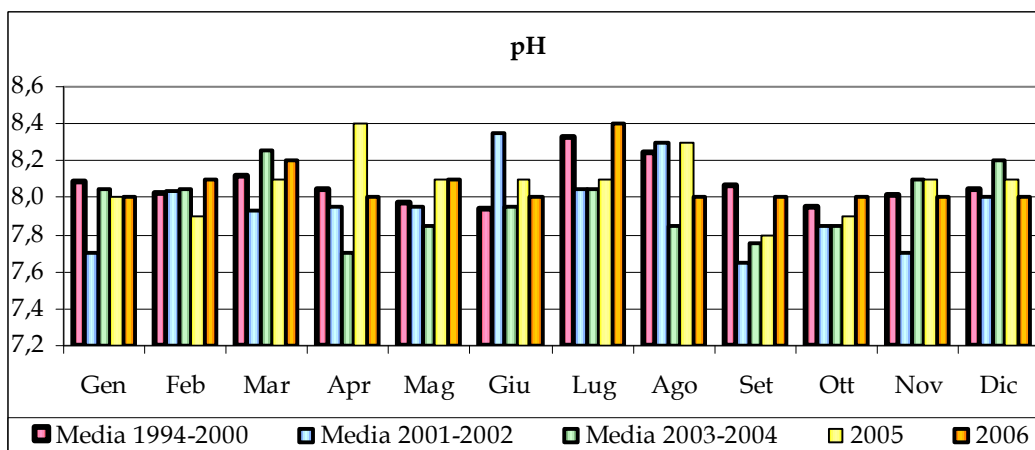
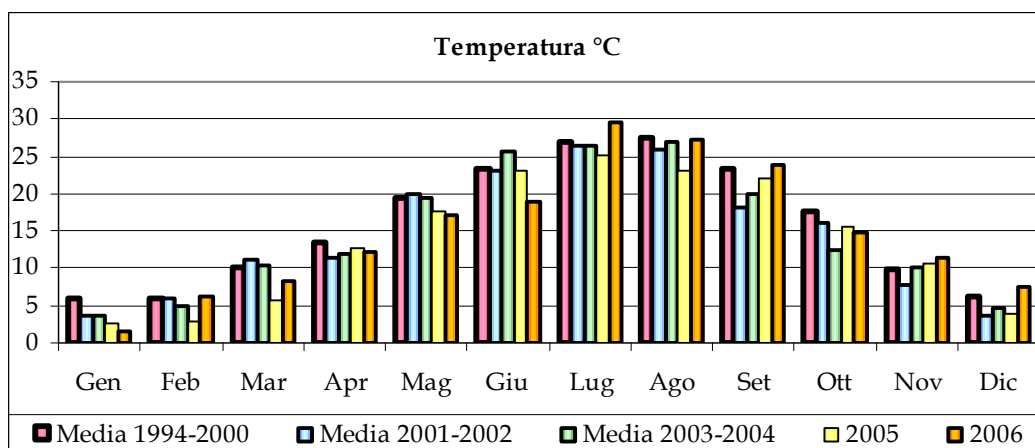
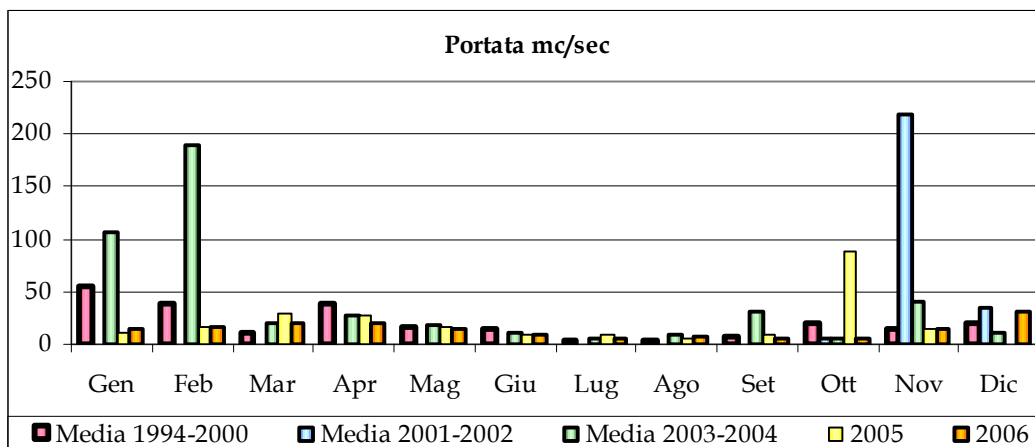


**Fiume Panaro**  
Bomporto - stazione 8



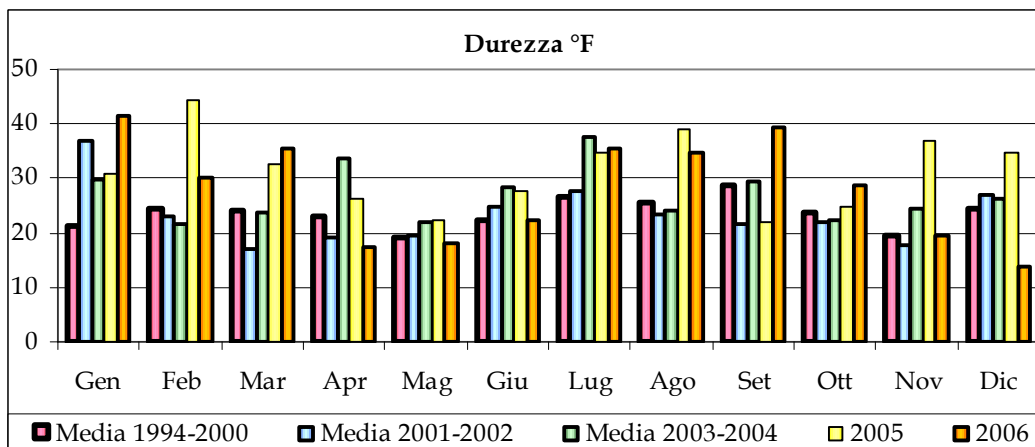
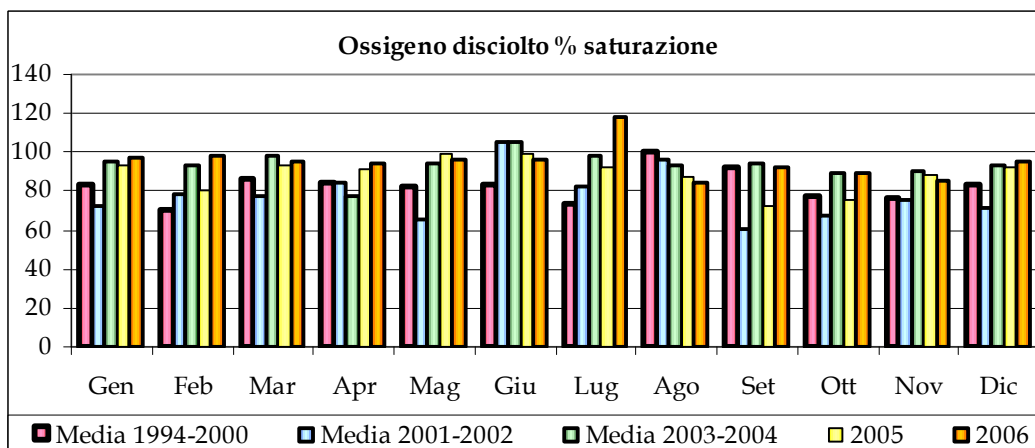
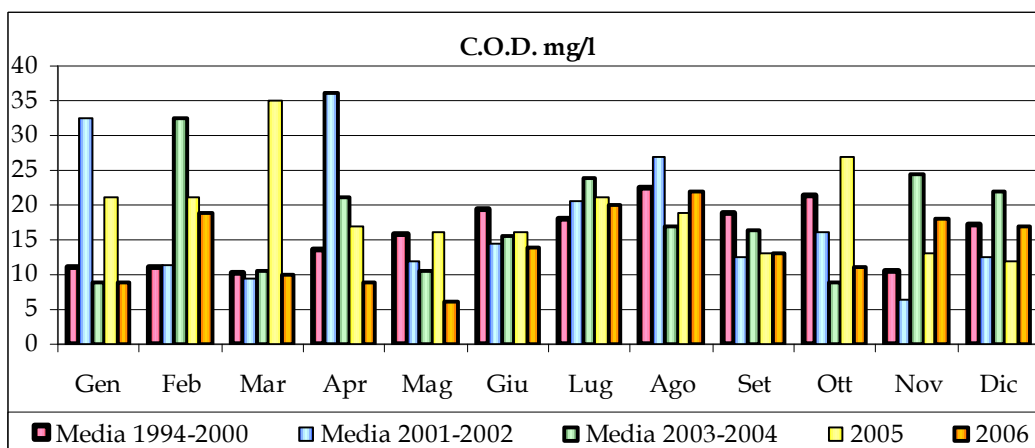
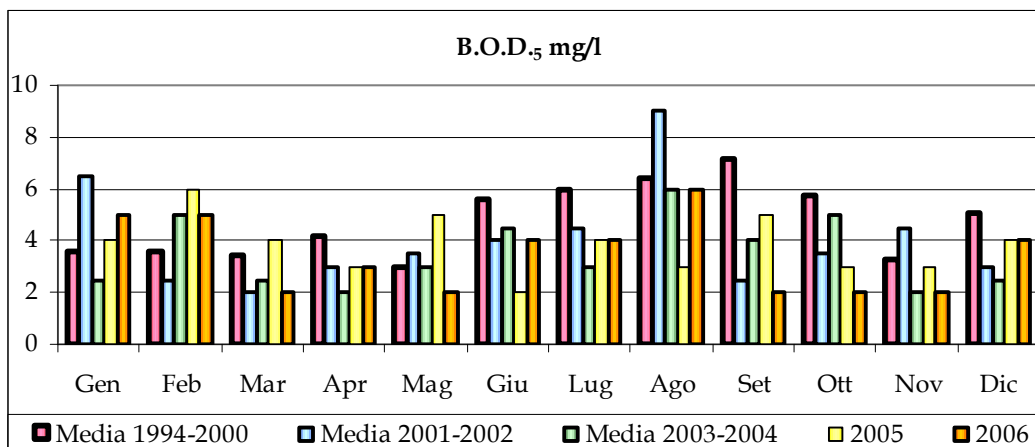
# Fiume Panaro

## Ponte di Bondeno - stazione 10



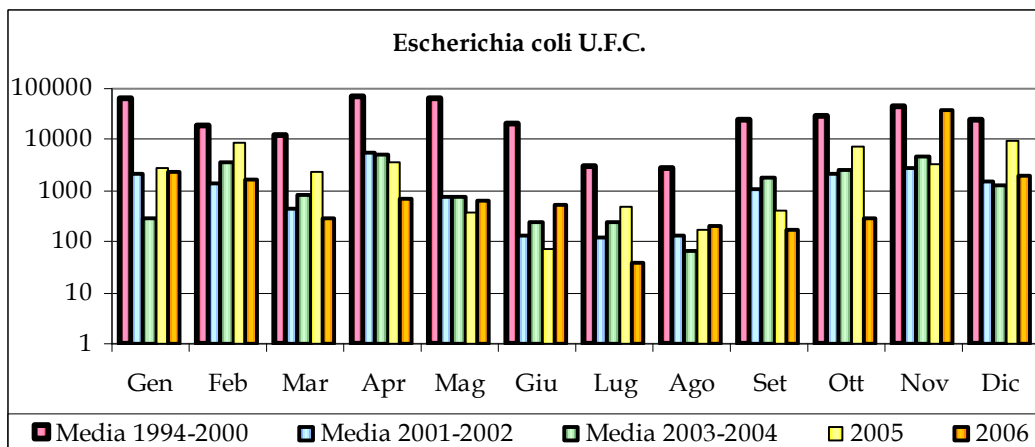
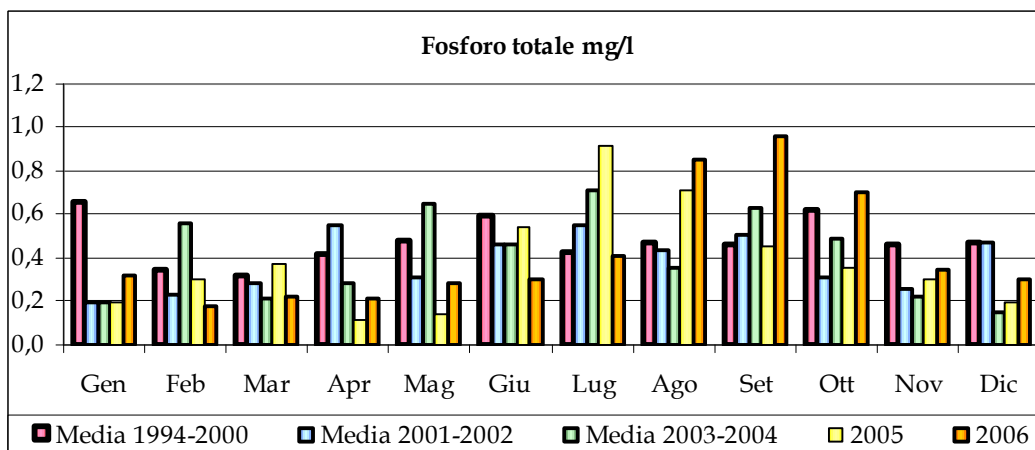
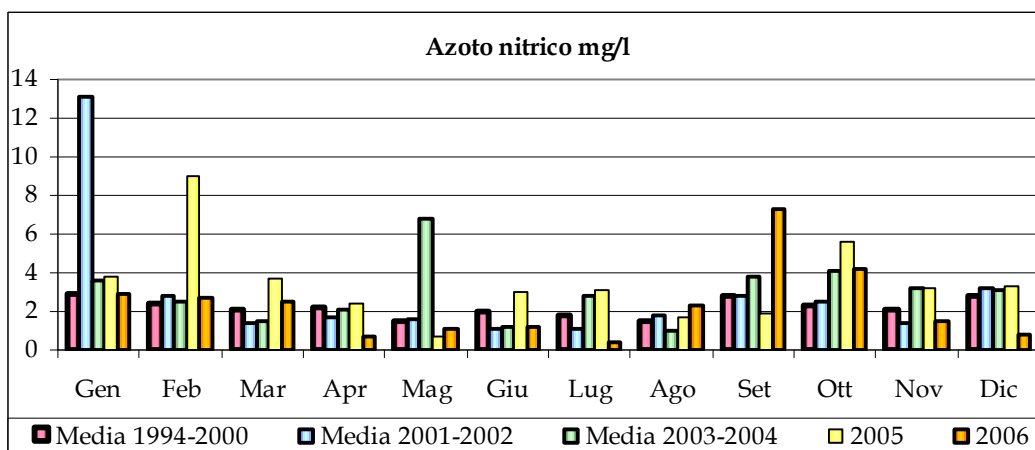
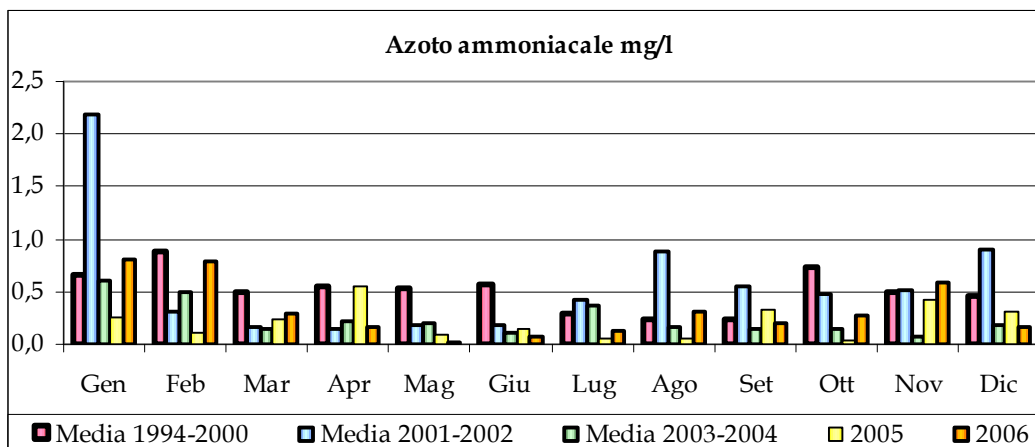
# Fiume Panaro

## Ponte di Bondeno - stazione 10



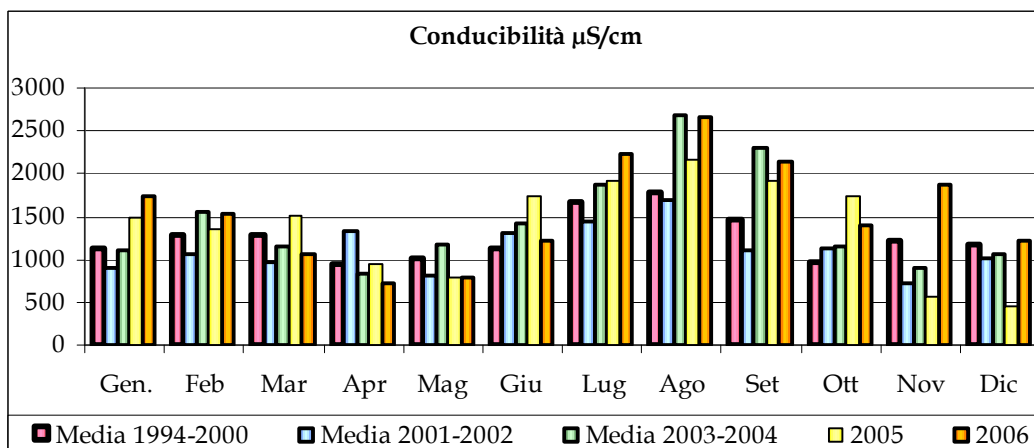
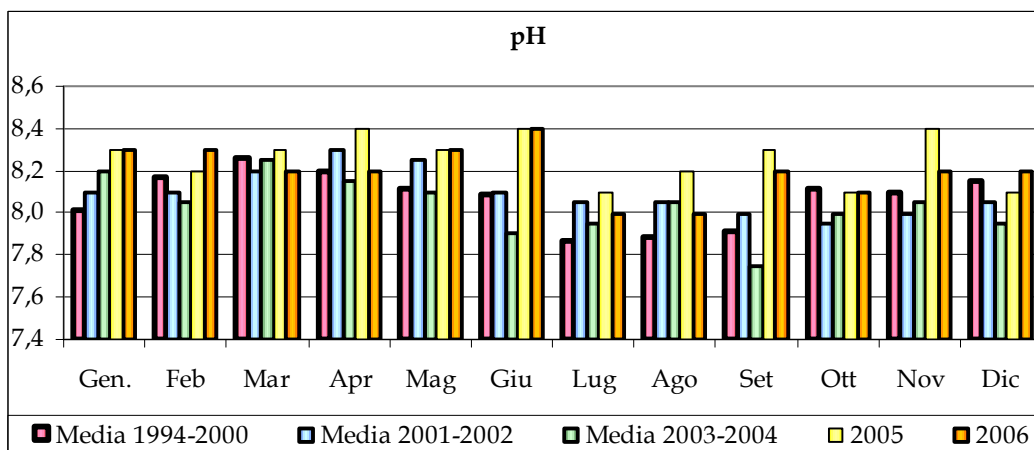
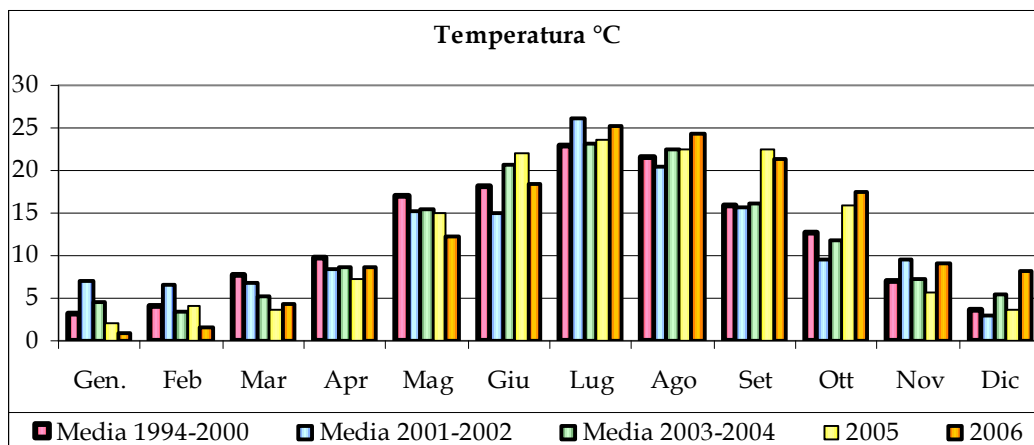


**Fiume Panaro**  
Ponte di Bondeno - stazione 10



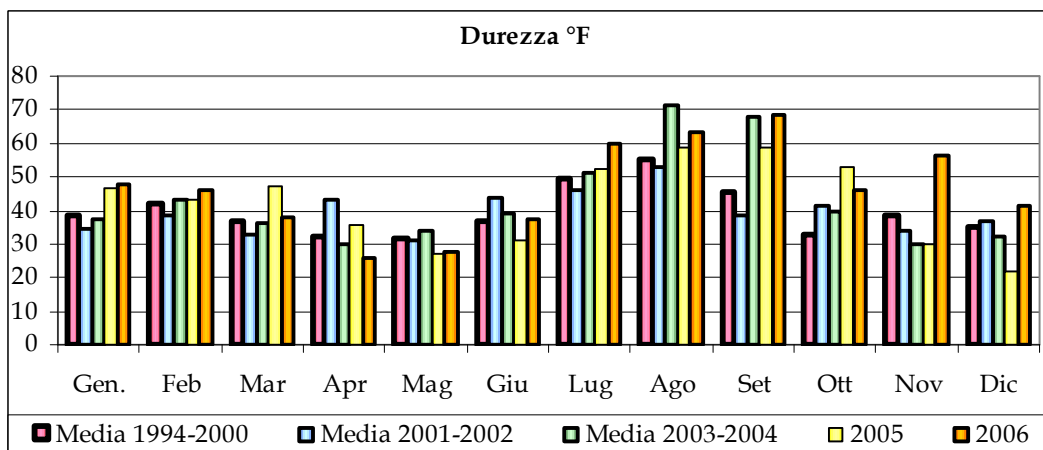
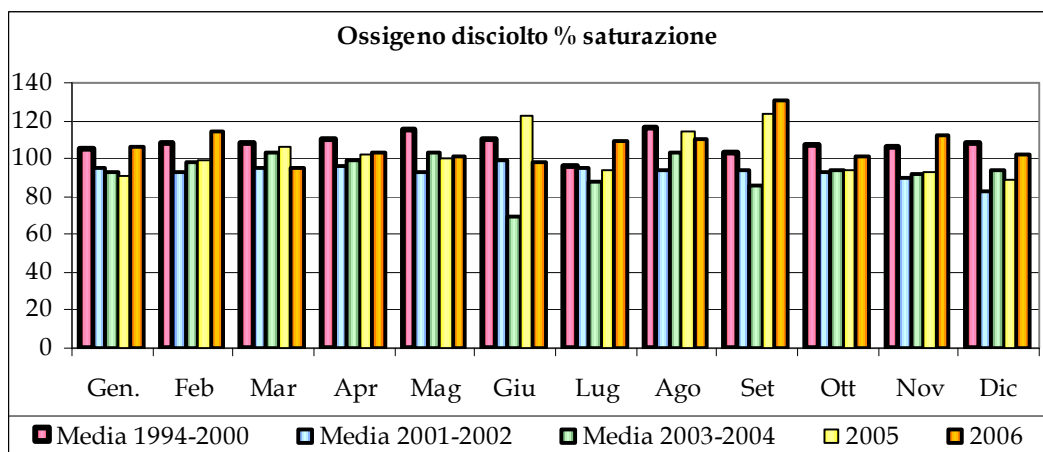
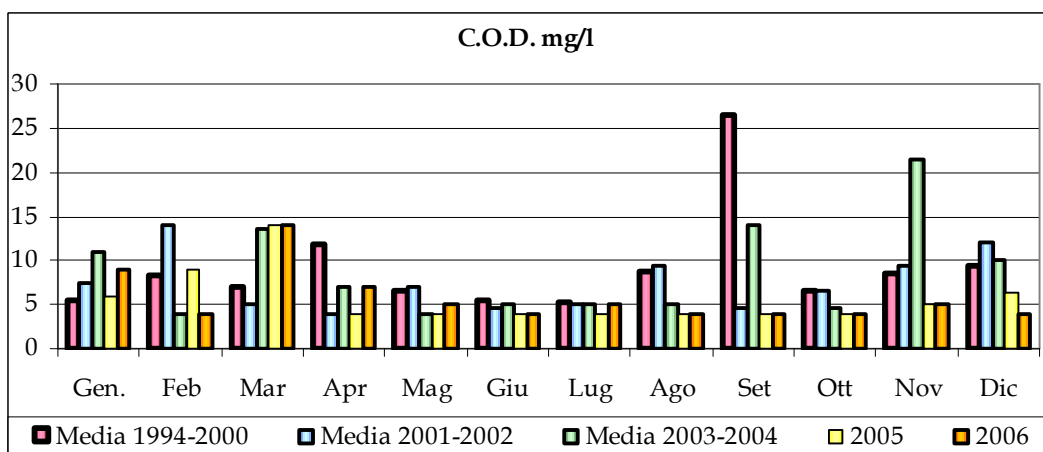
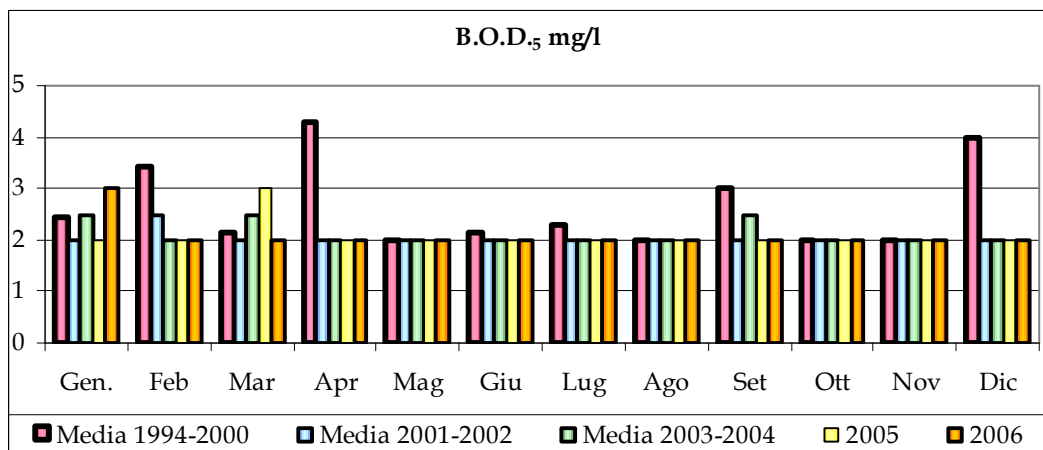
# Fiume Secchia

## Traversa di Castellarano – stazione 5



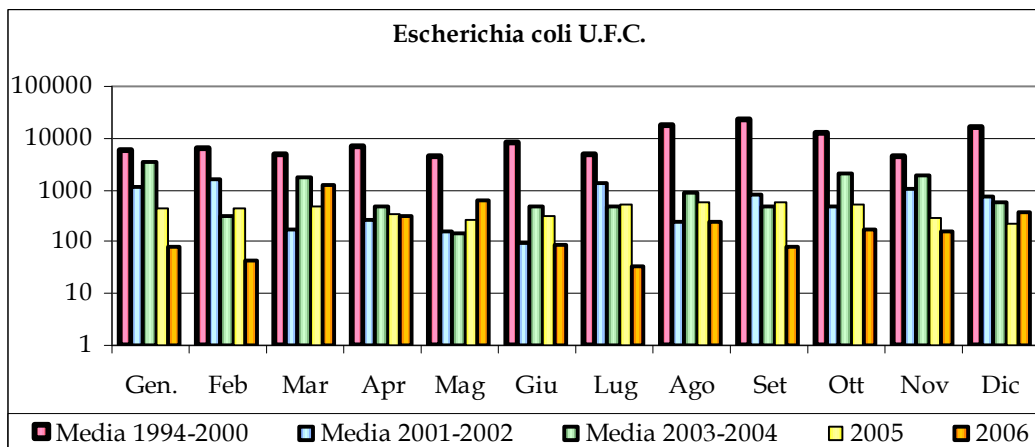
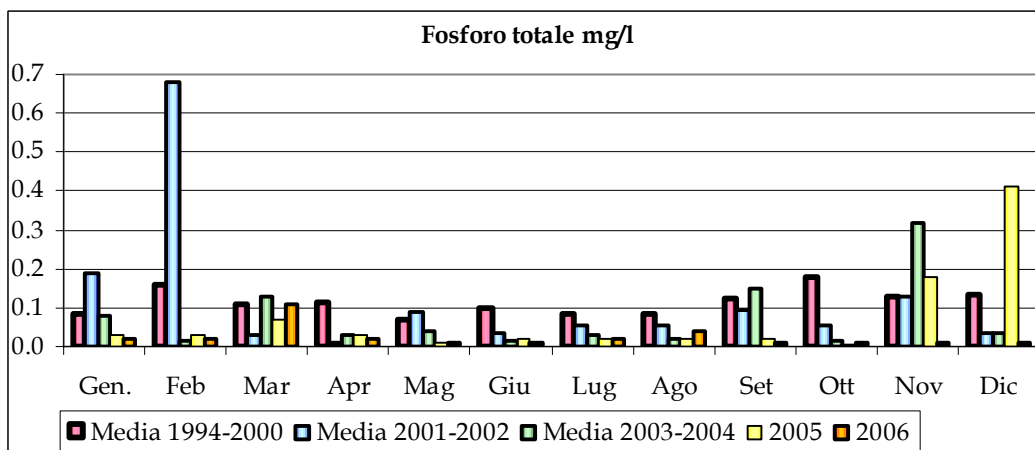
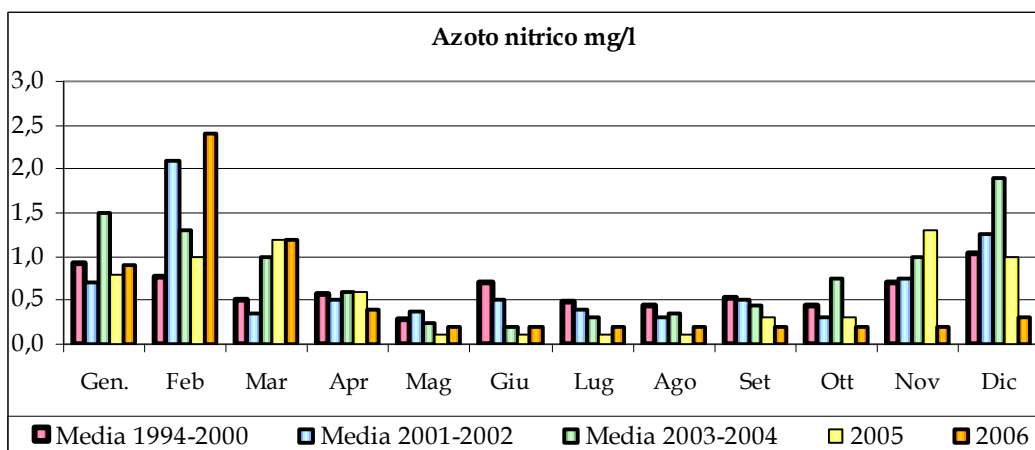
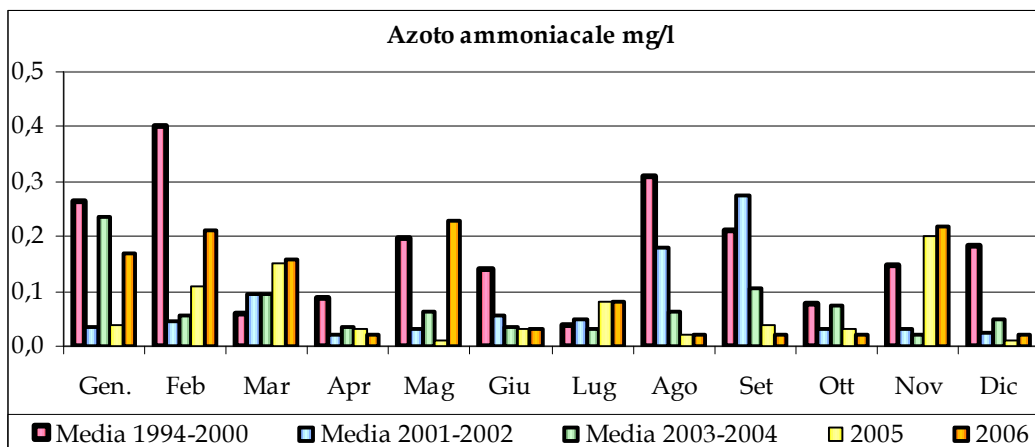
## Fiume Secchia

### Traversa di Castellarano – stazione 5



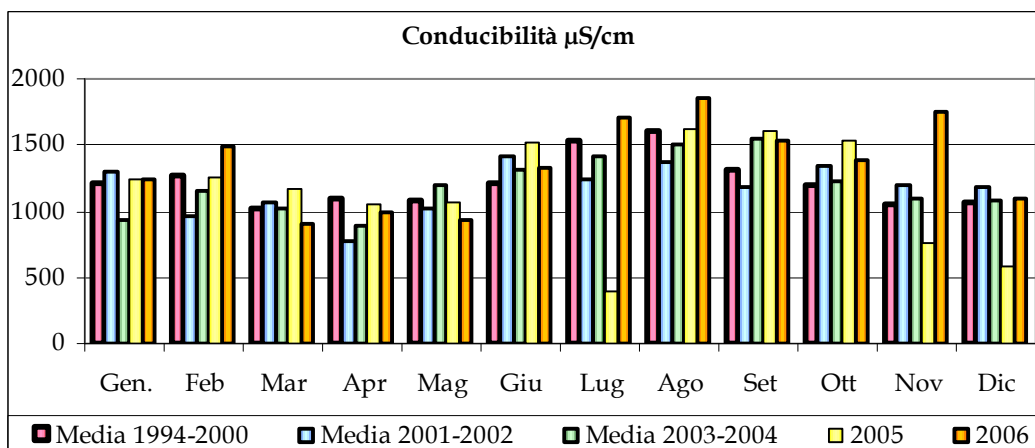
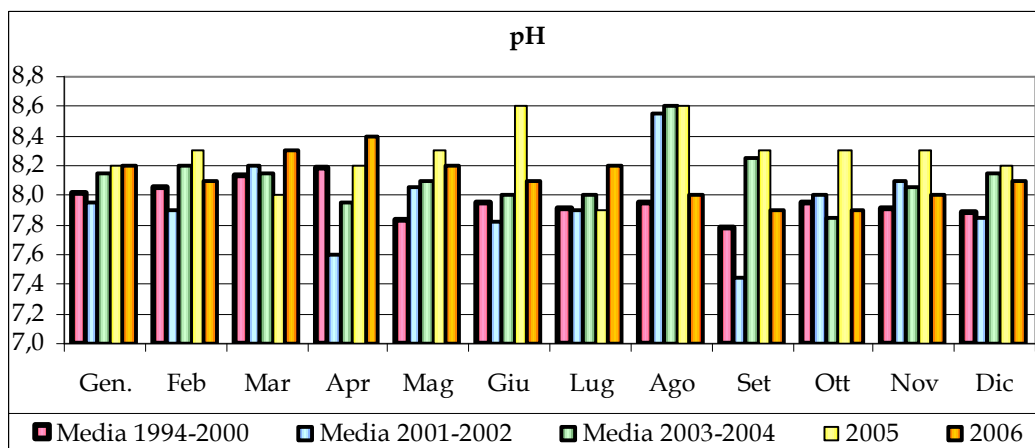
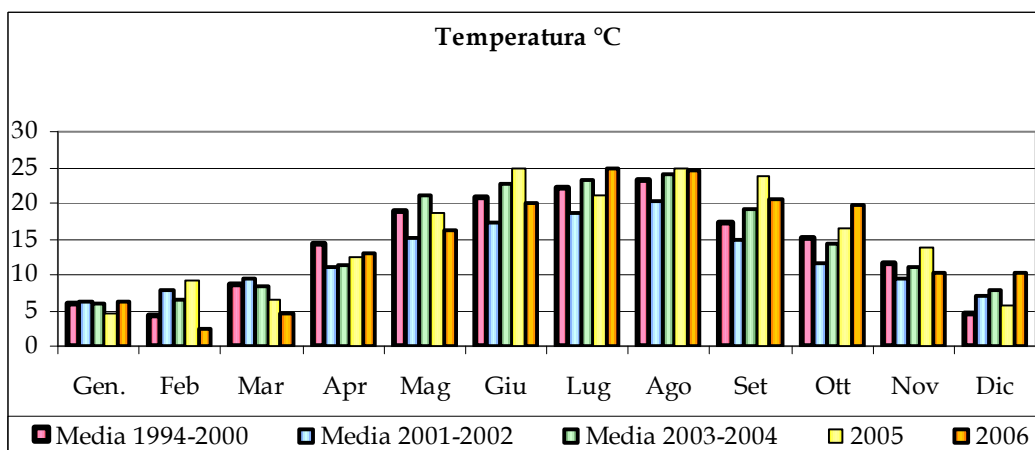
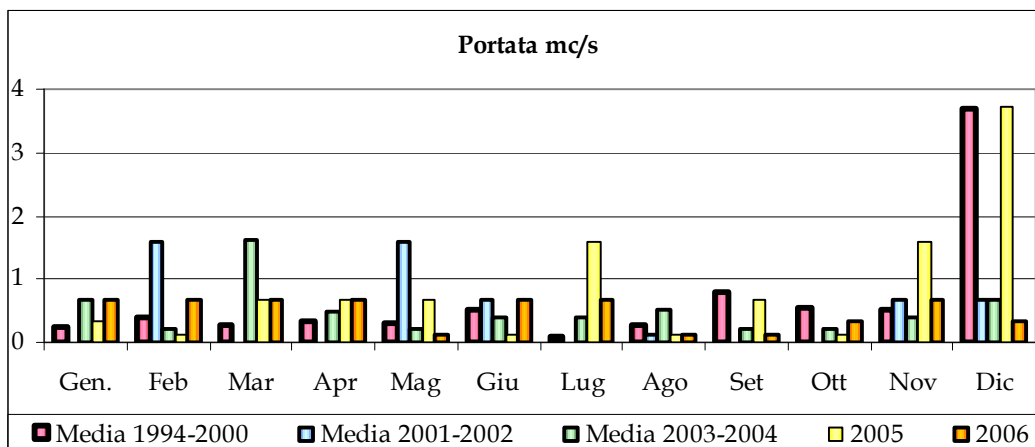
## Fiume Secchia

### Traversa di Castellarano – stazione 5



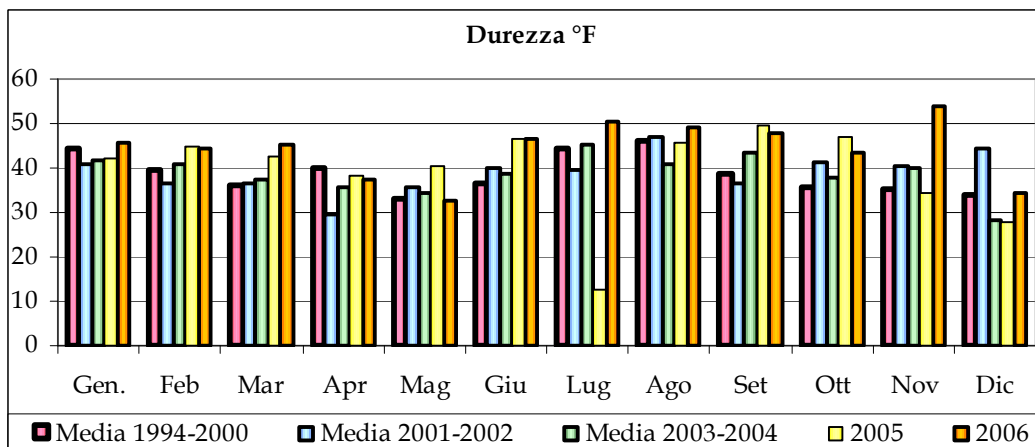
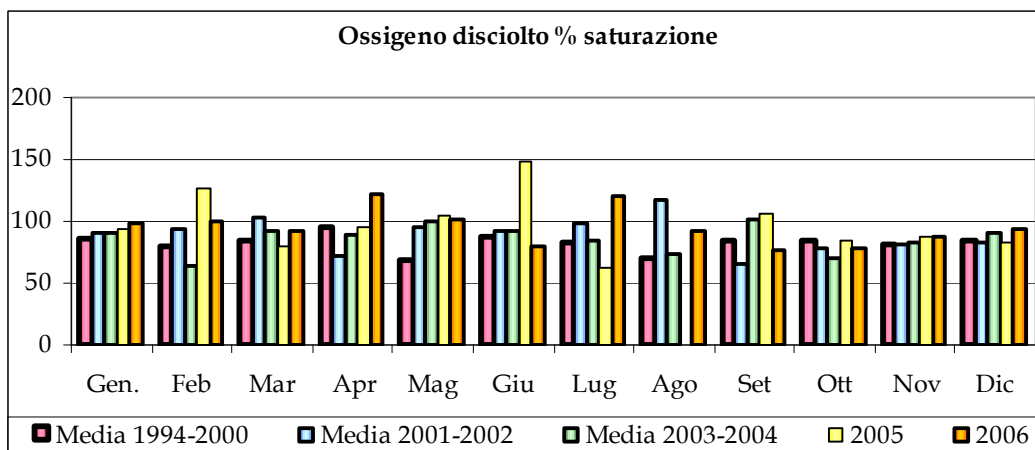
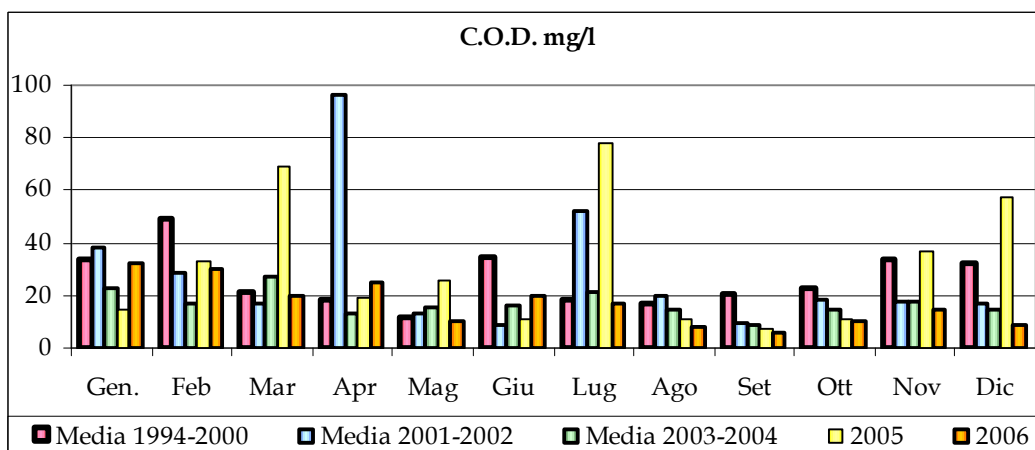
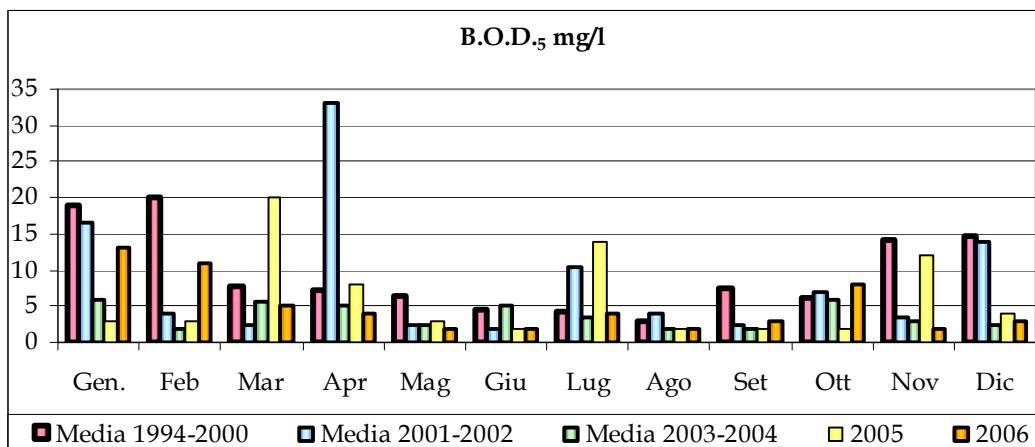
# Fiume Secchia

## Torrente Fossa di Spezzano – stazione 6



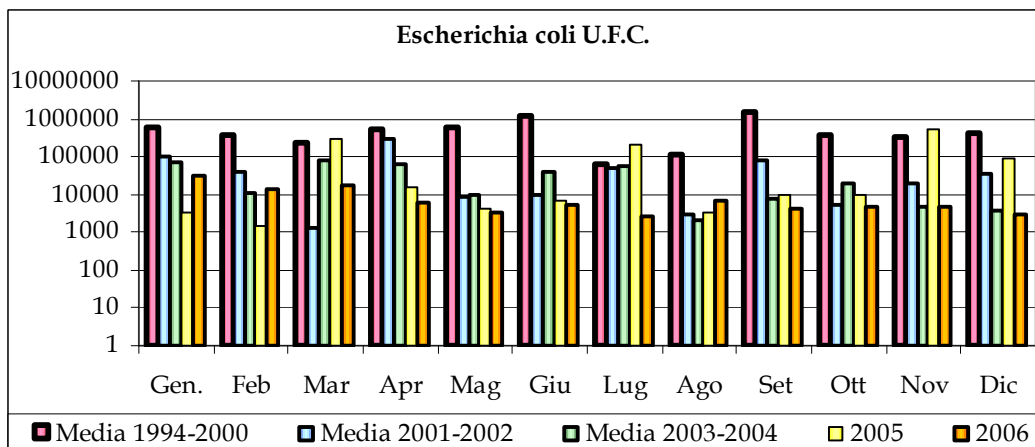
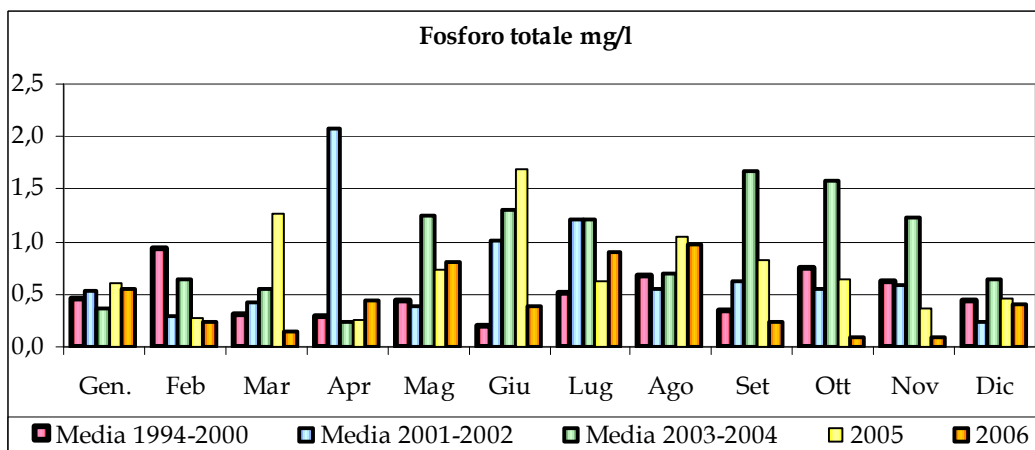
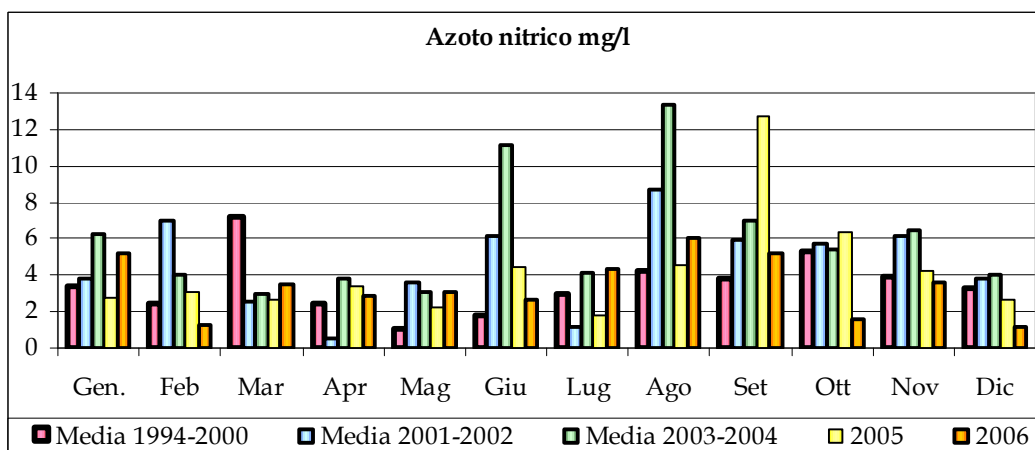
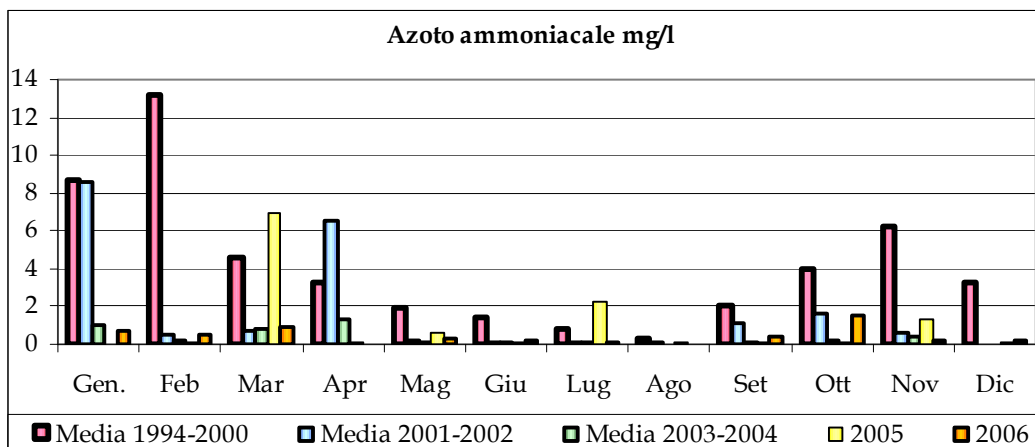
# Fiume Secchia

## Torrente Fossa di Spezzano – stazione 6



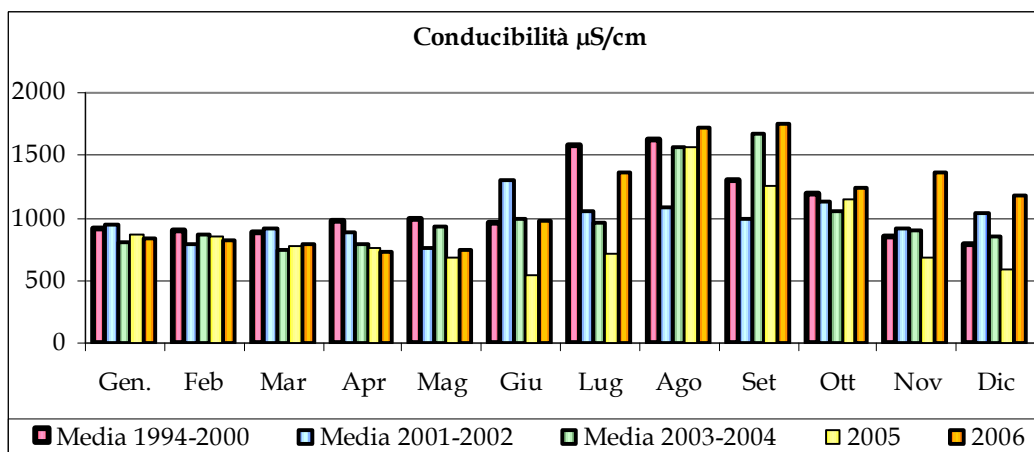
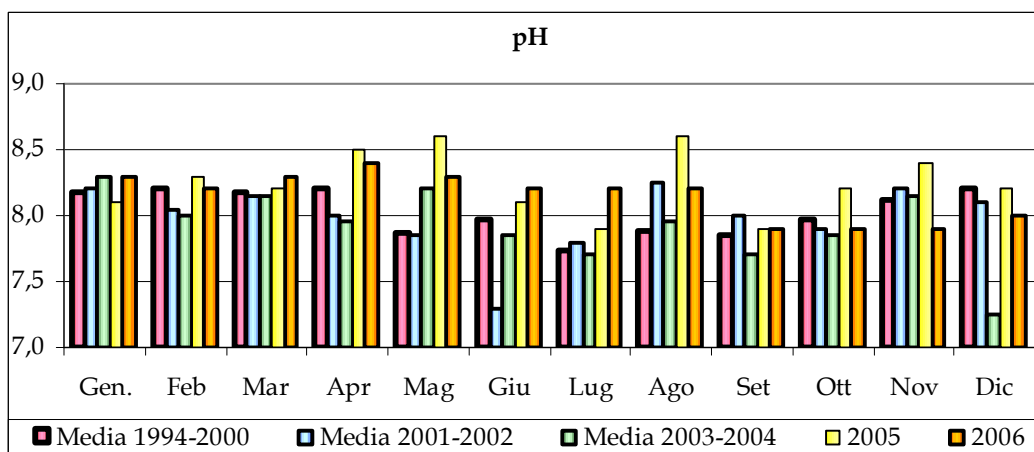
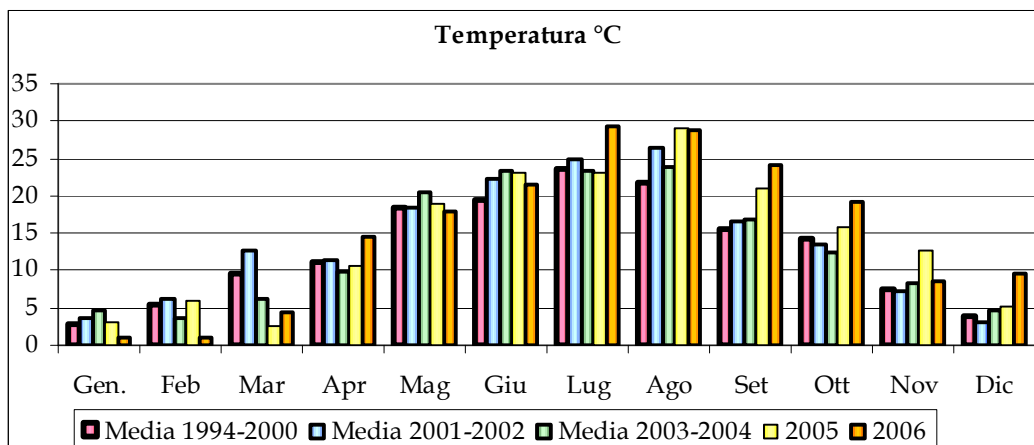
# Fiume Secchia

## Torrente Fossa di Spezzano – stazione 6



# Fiume Secchia

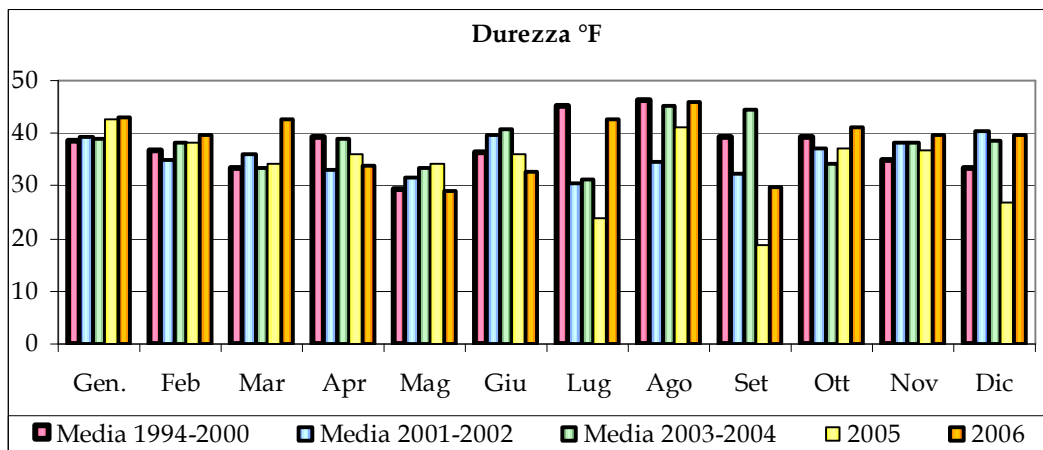
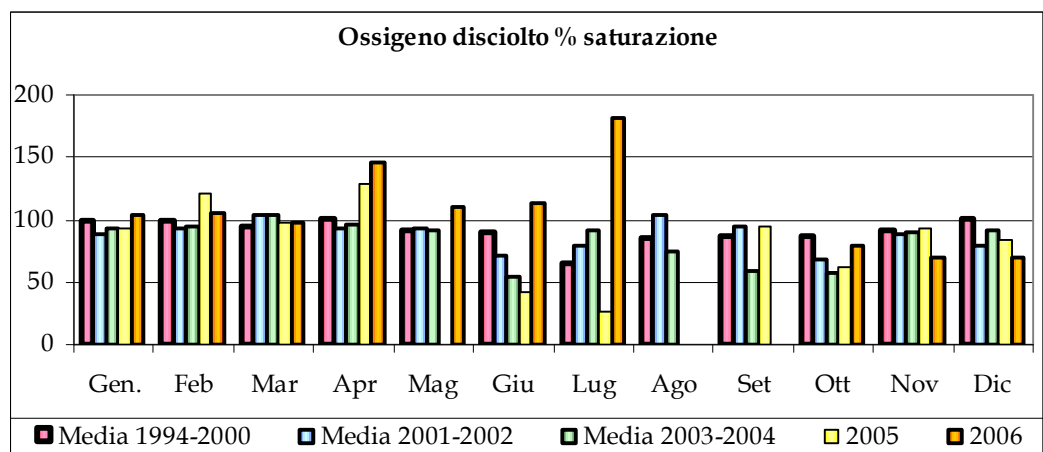
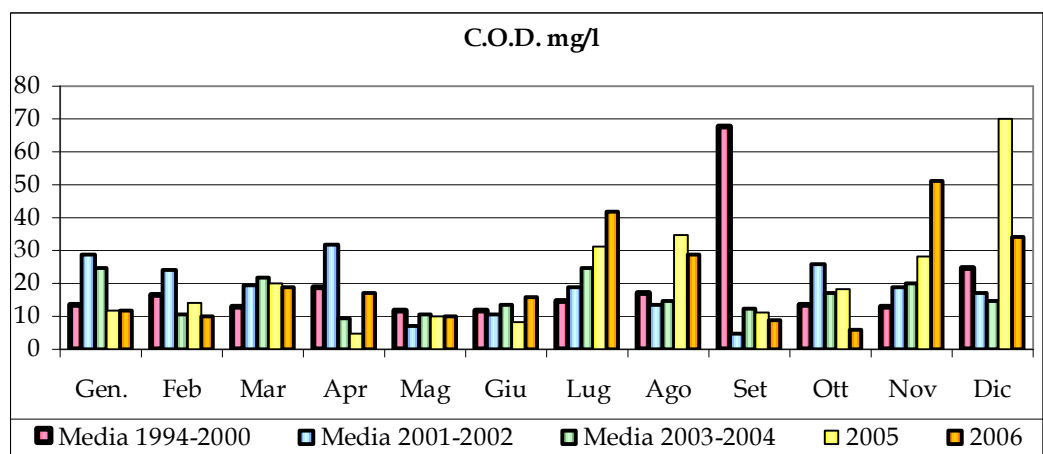
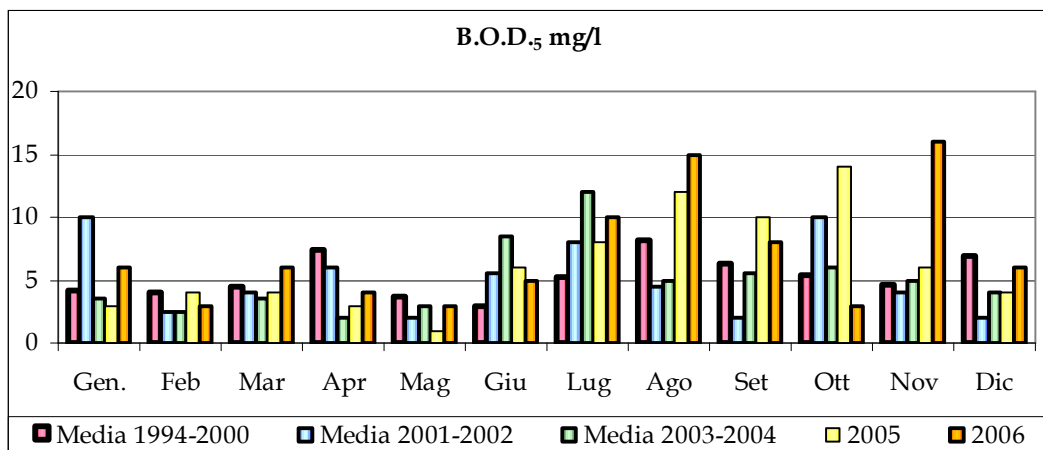
## Torrente Tresinaro – stazione 7





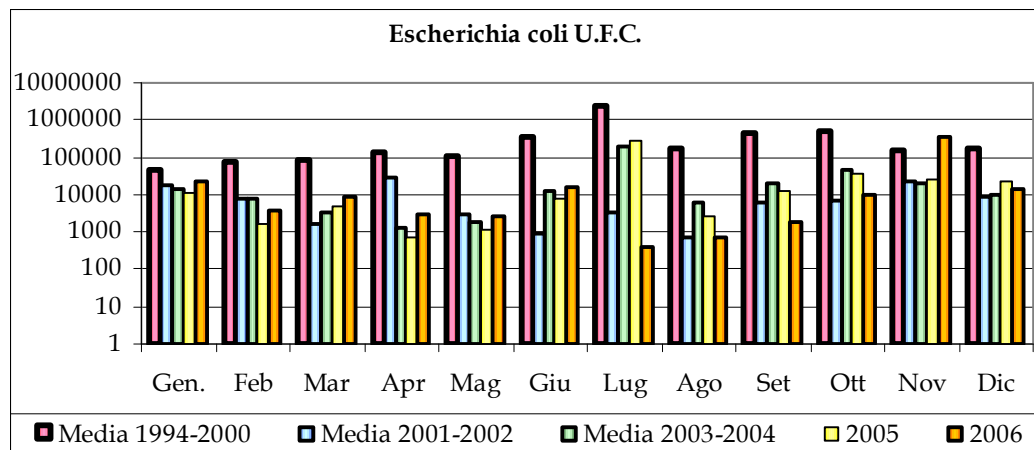
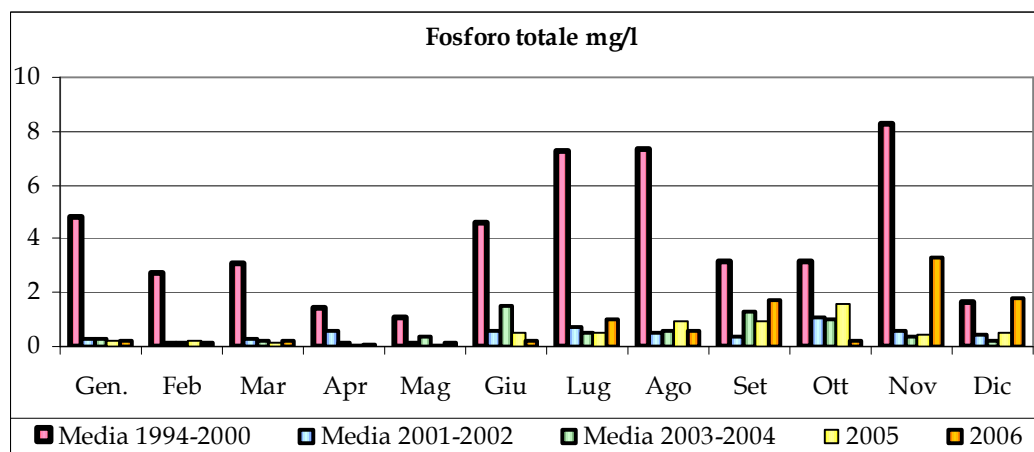
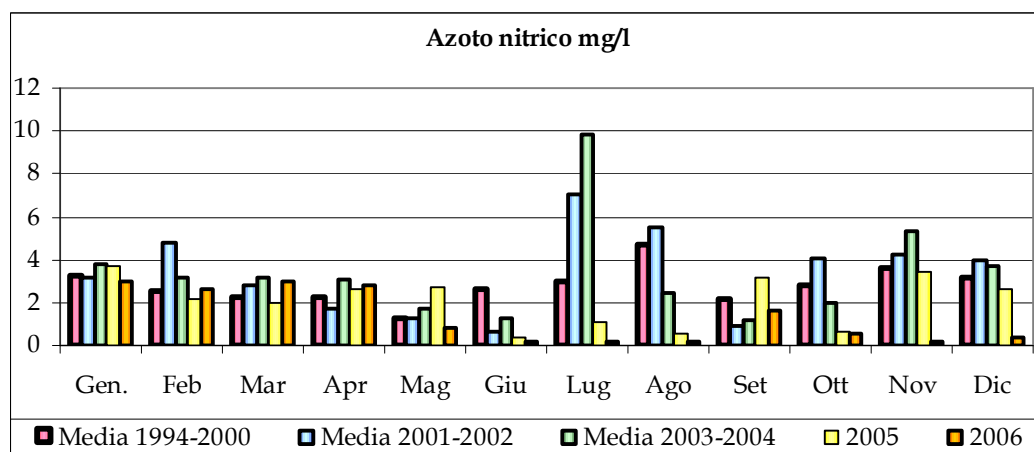
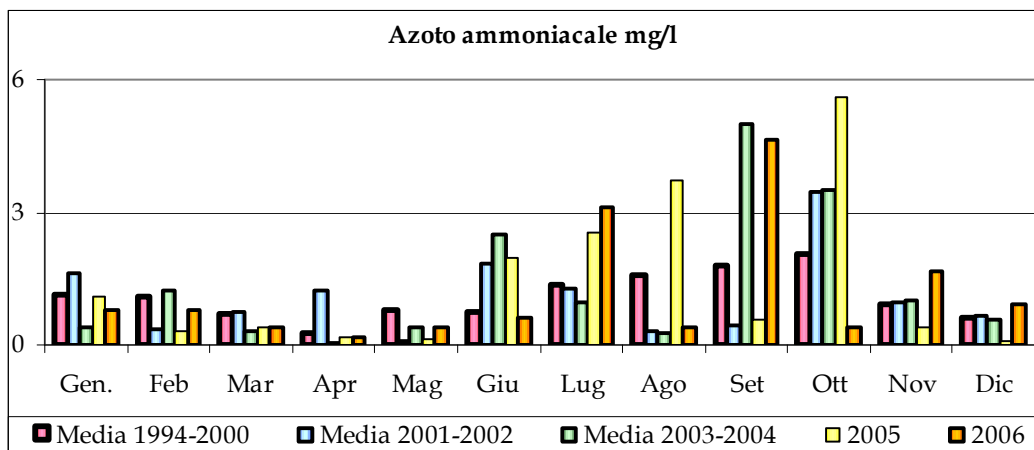
# Fiume Secchia

## Torrente Tresinaro - stazione 7



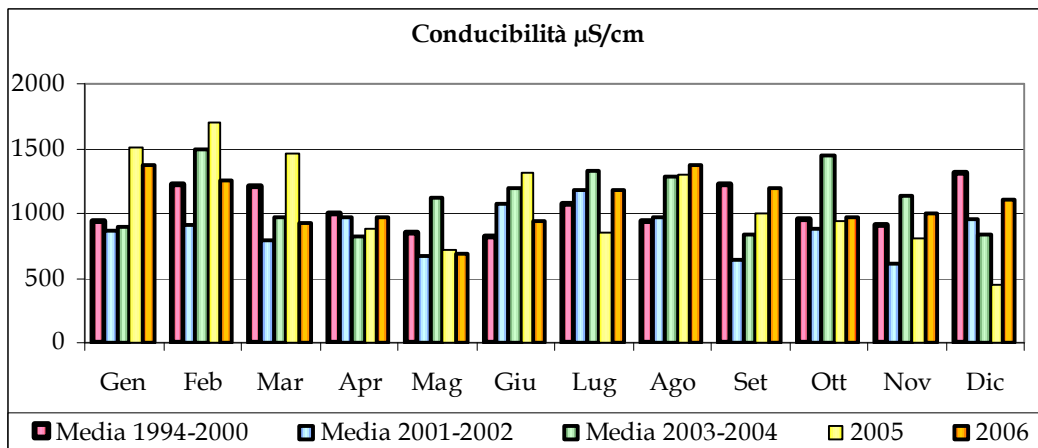
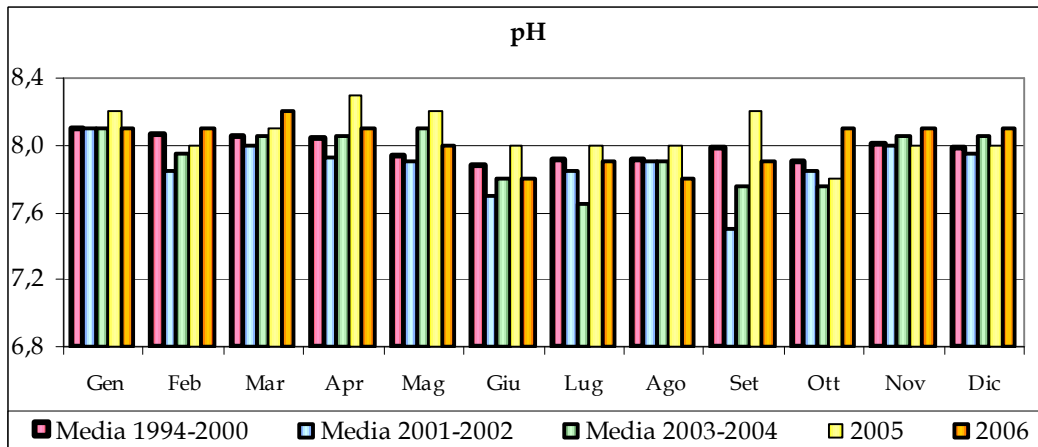
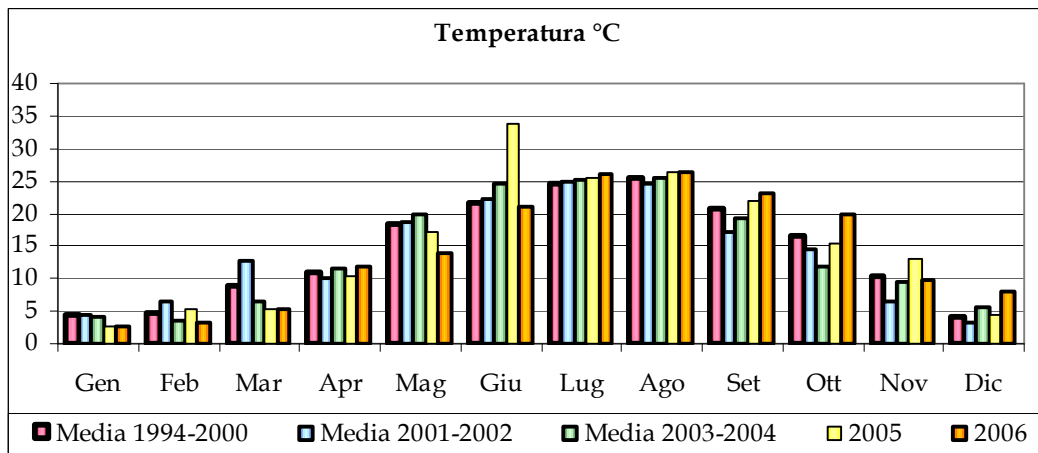
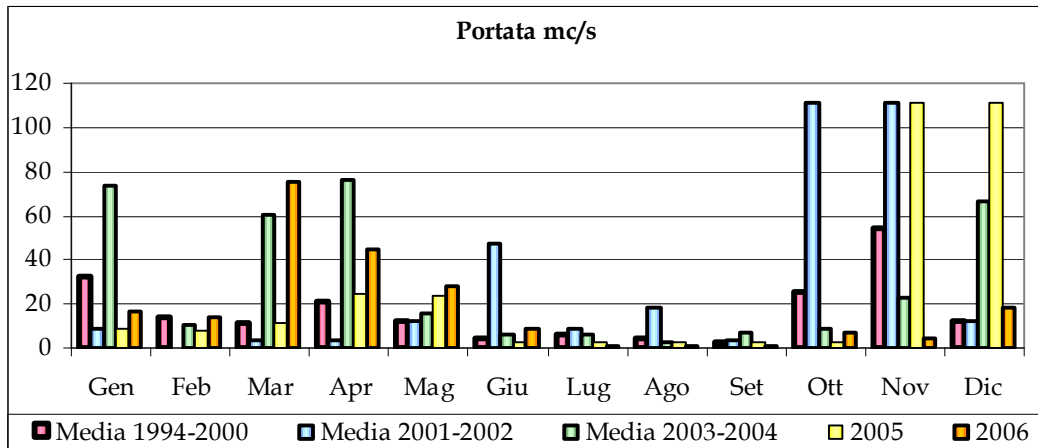
# Fiume Secchia

## Torrente Tresinaro - stazione 7



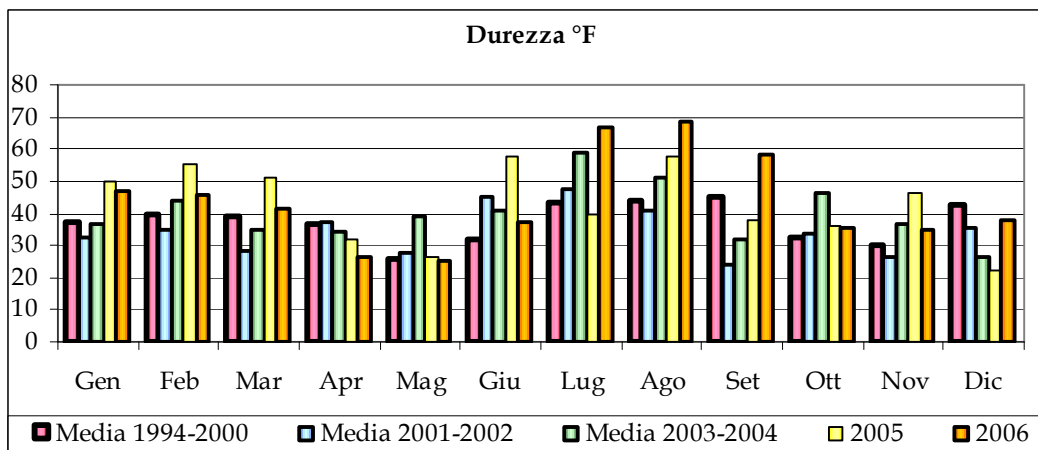
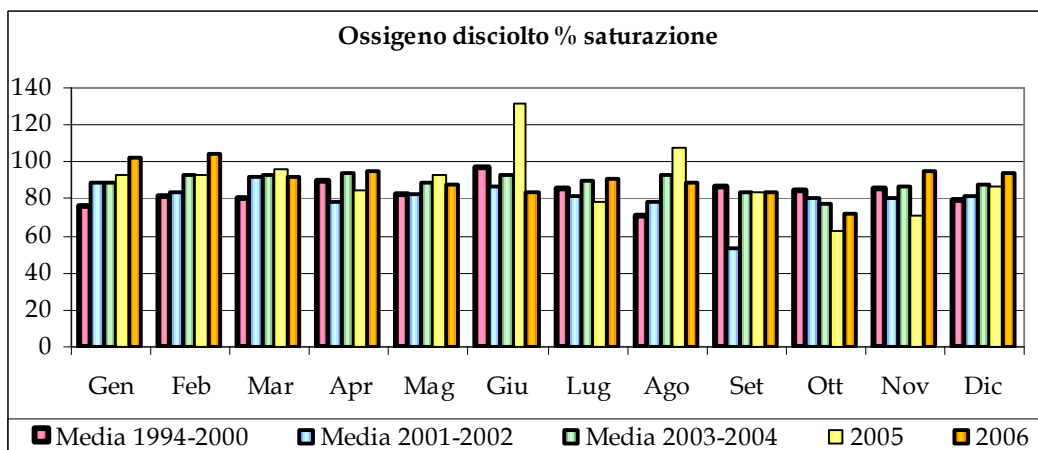
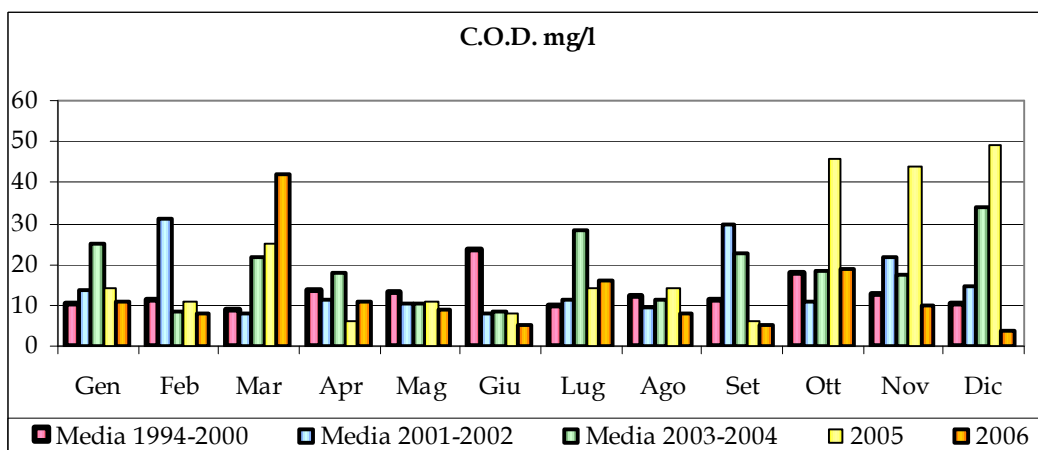
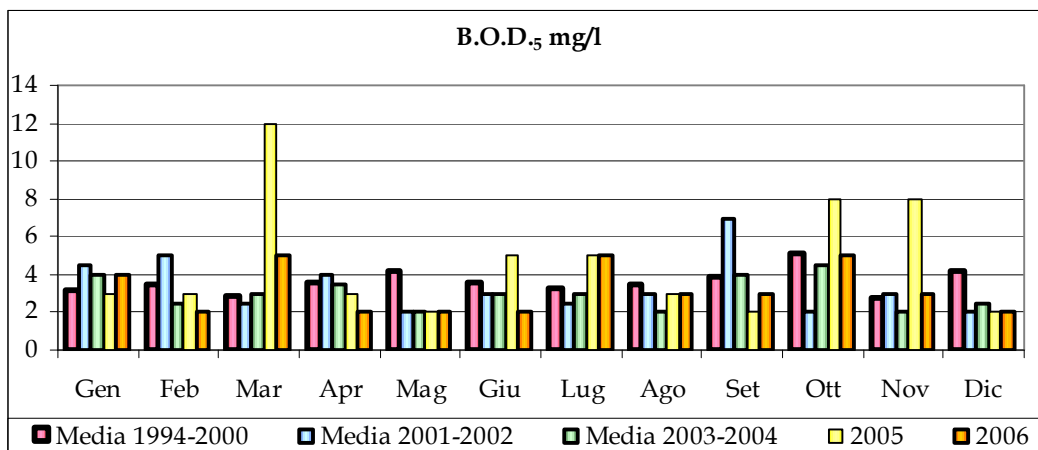
# Fiume Secchia

## Ponte di Bondanello – stazione 10



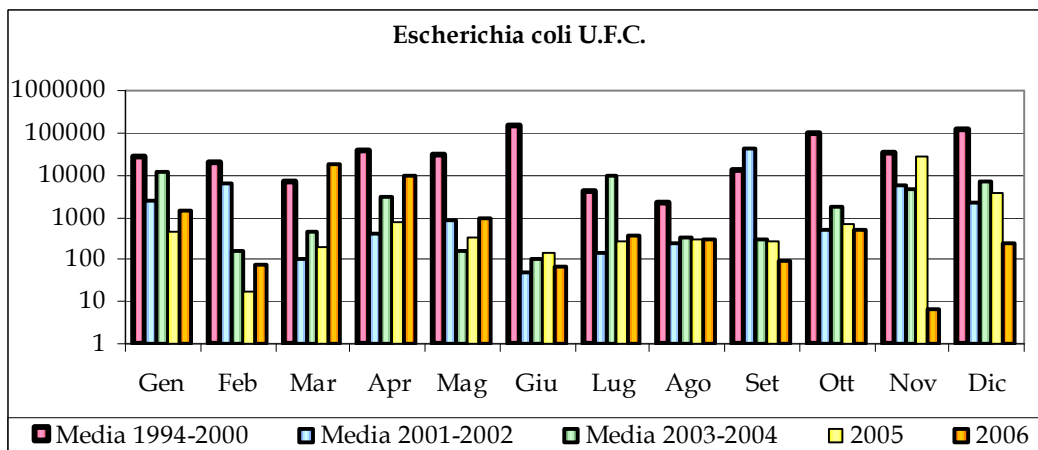
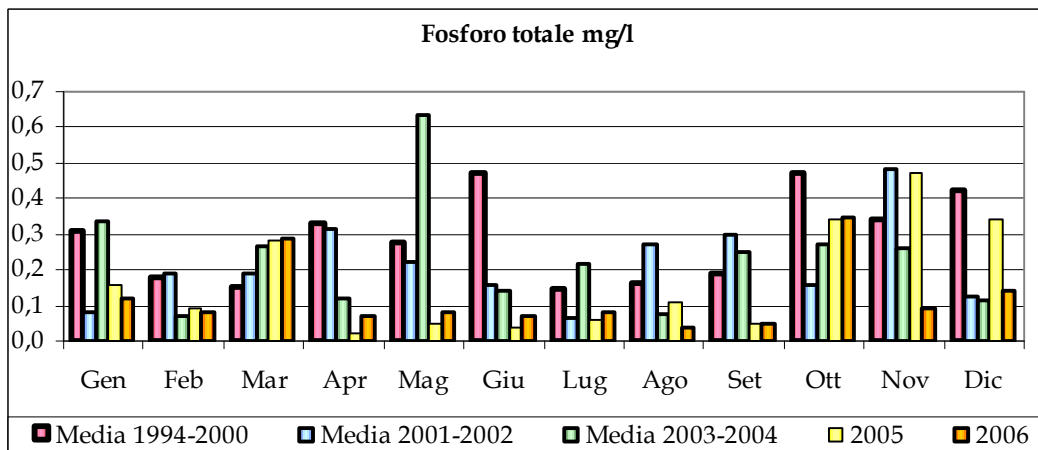
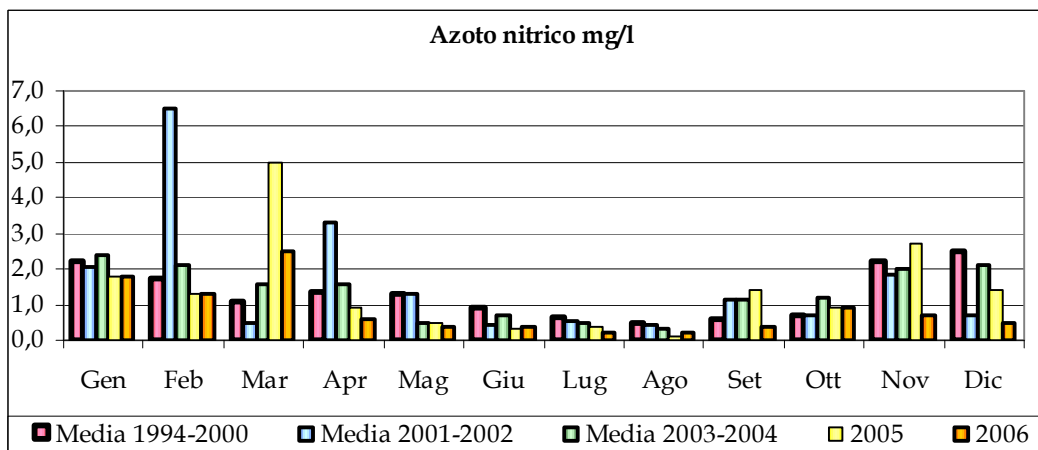
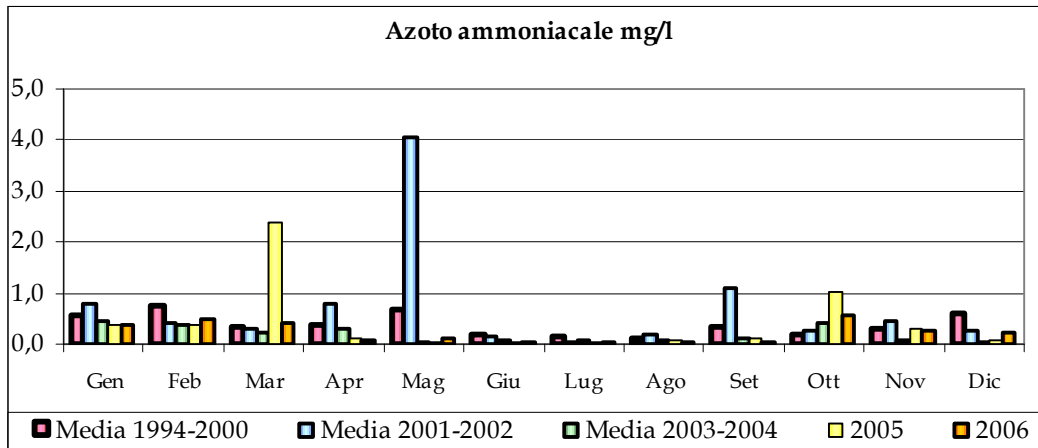
# Fiume Secchia

## Ponte di Bondanello - stazione 10



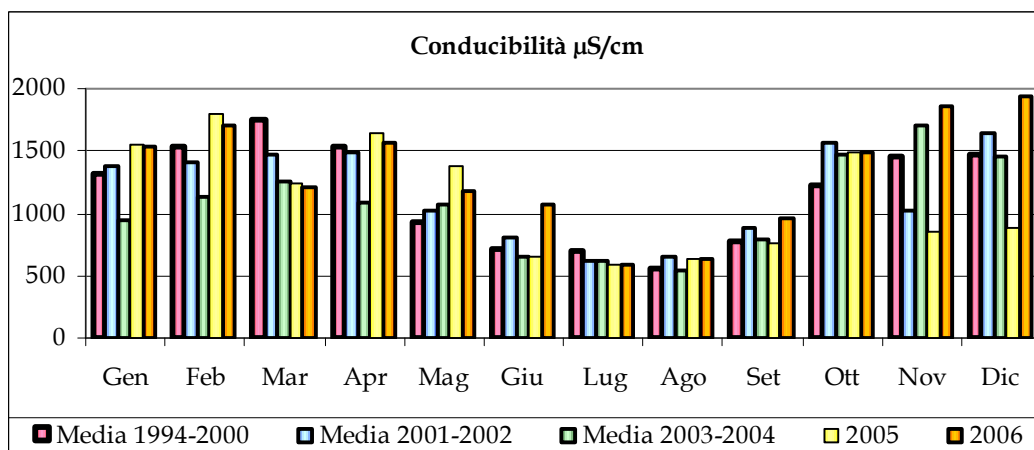
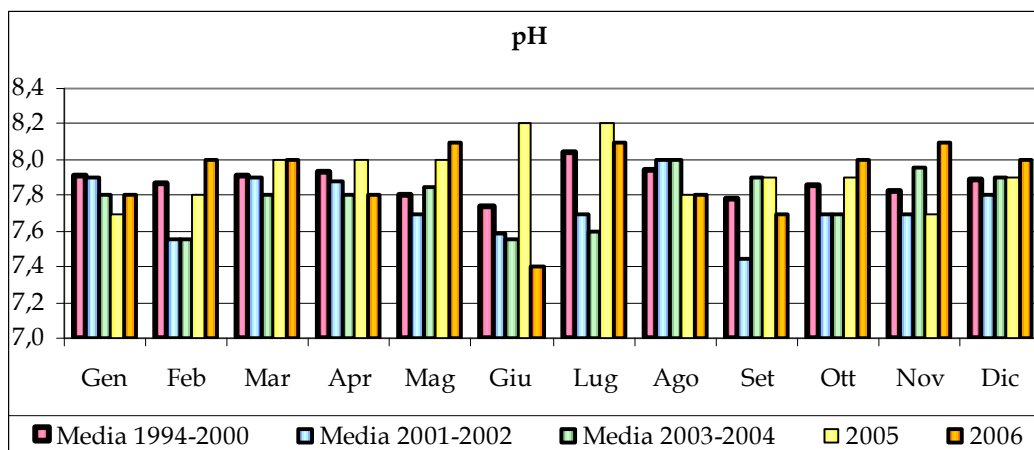
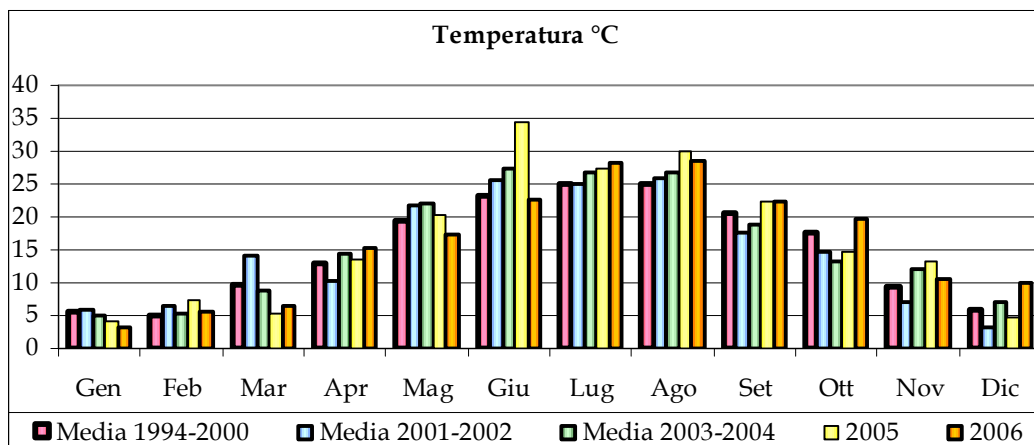
# Fiume Secchia

## Ponte di Bondanello - stazione 10



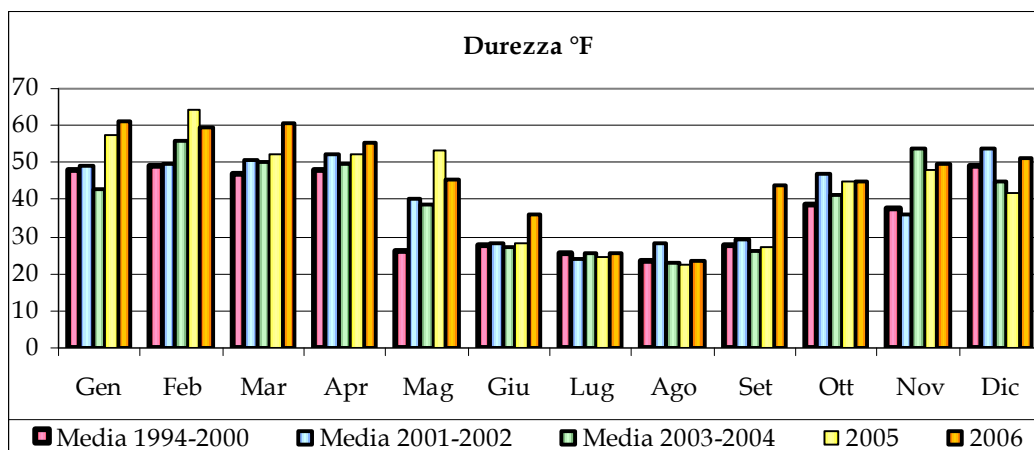
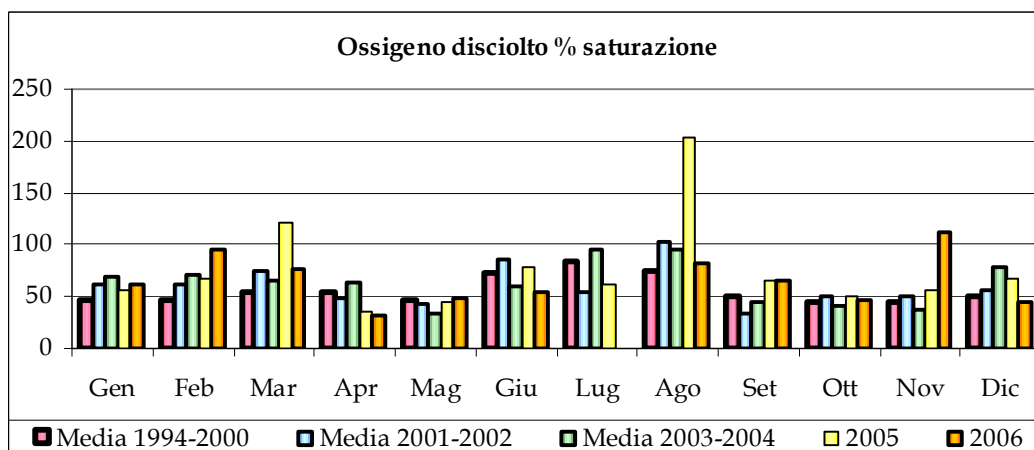
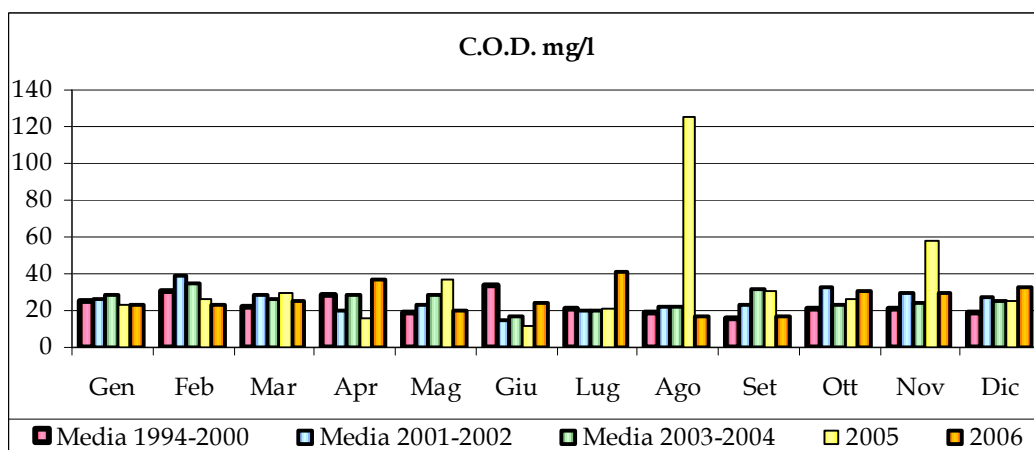
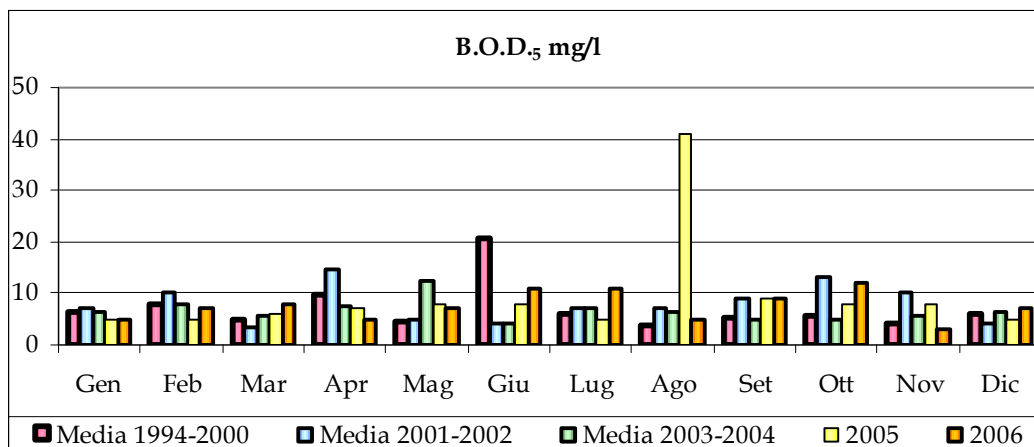
# Fiume Secchia

## Canale Emissario – stazione 11



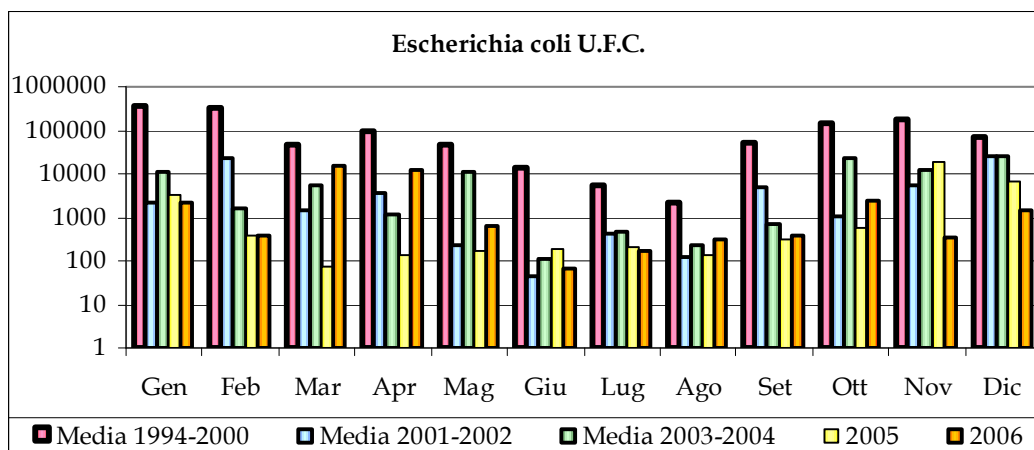
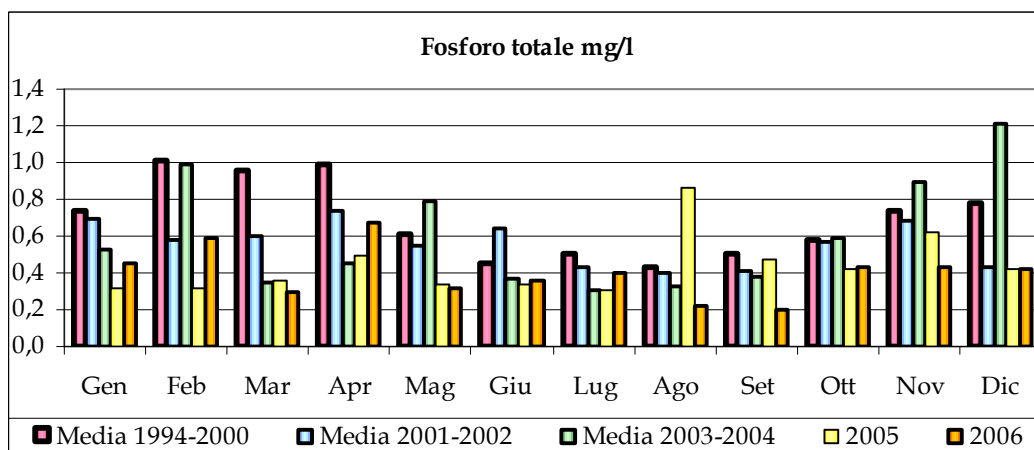
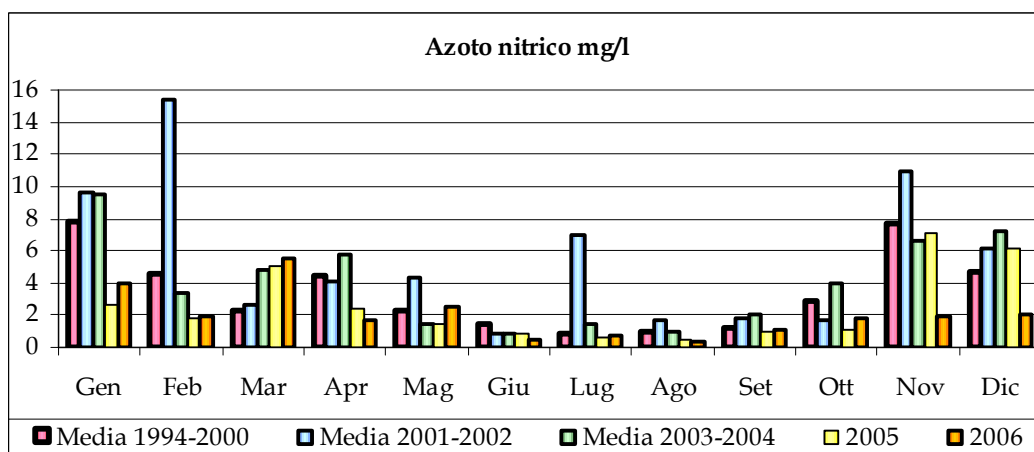
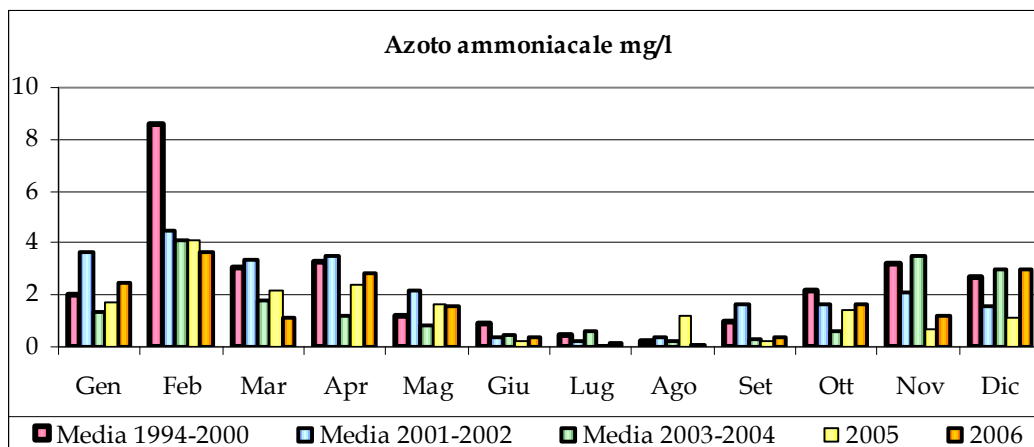
# Fiume Secchia

## Canale Emissario – stazione 11



## Fiume Secchia

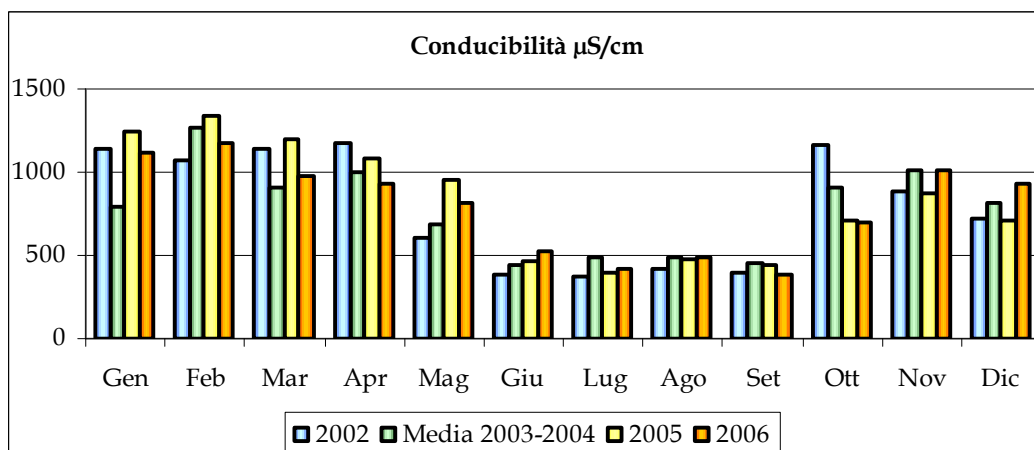
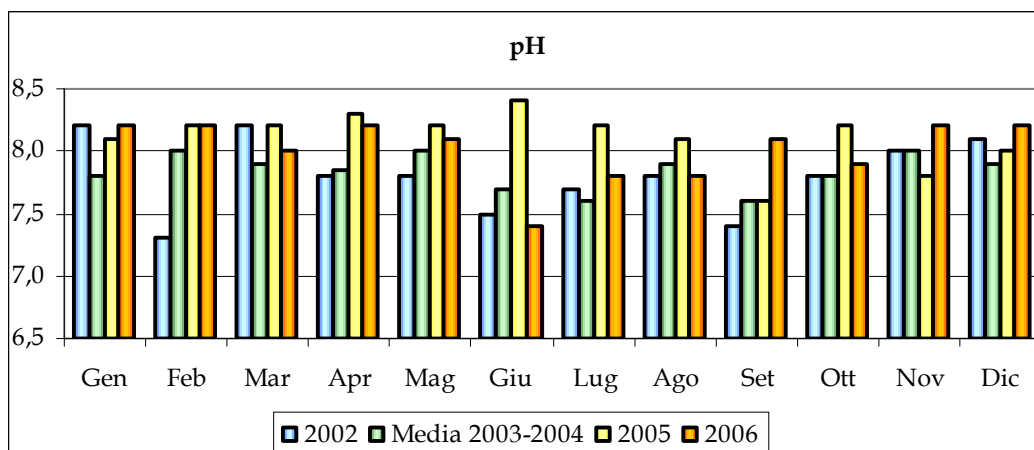
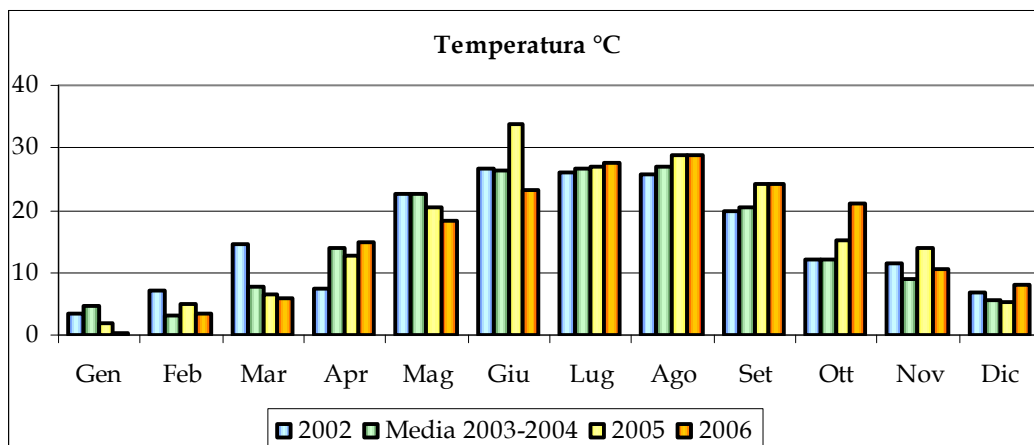
### Canale Emissario – stazione 11





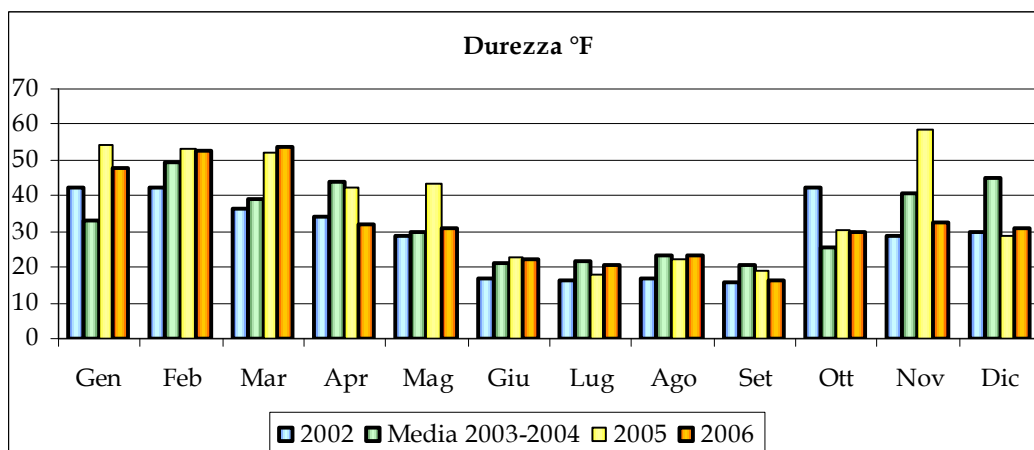
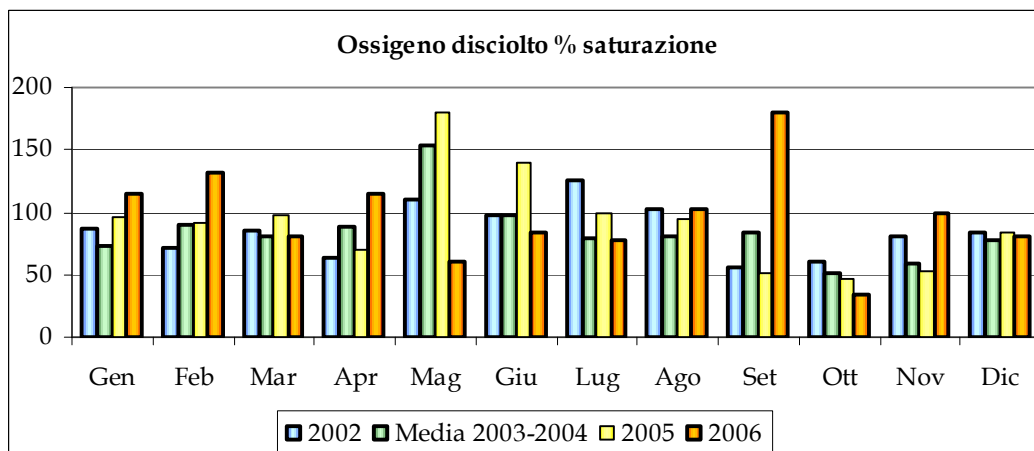
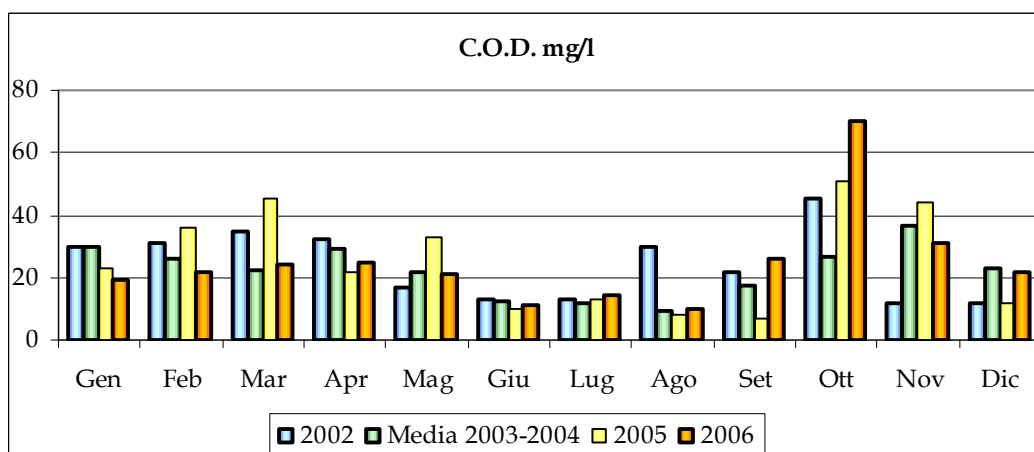
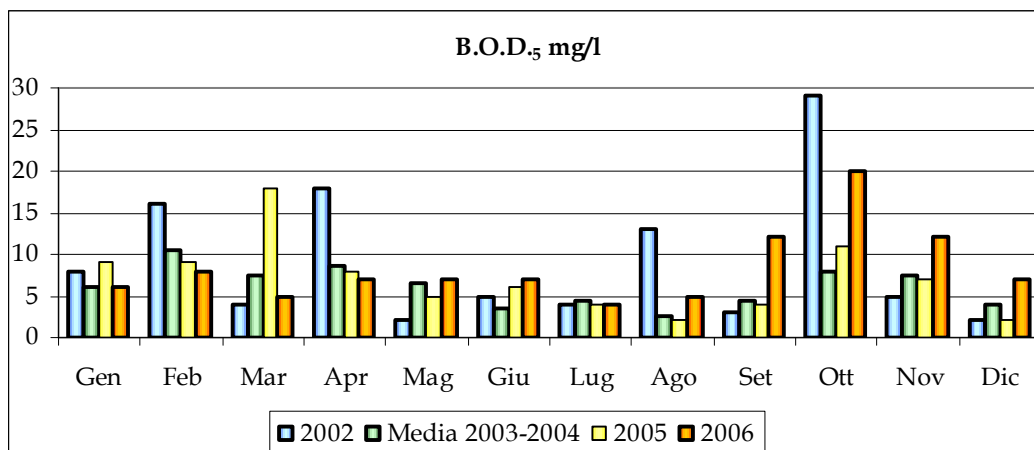
# Fiume Secchia

## Cavo Parmigiana Moglia – stazione 12



# Fiume Secchia

## Cavo Parmigiana Moglia – stazione 12



# Fiume Secchia

## Cavo Parmigiana Moglia – stazione 12

